

AGENDA
BOARD OF SUPERVISORS
REGULAR MEETING
February 28, 2023

1. 6:00 p.m. – Meeting called to order, Board Room, County Administration Building.
2. Opening Prayer.
3. Pledge of Allegiance.
4. Quorum
5. Approval of Agenda (Action Item)
6. Approval of Disbursements. (Action Item)
7. Approval of Minutes (Action Item)
8. Presentations:
 - a. Kyle Laux, Senior Vice President, Davenport Public Finance
9. Public Hearing 7:00 p.m. – 6 Year Road Plan
 - a. David Clarke, Virginia Department of Transportation
 - b. Public Comments 6-year road plan
10. Public Comments
11. Board Time
12. Old Business
 - a. Opioid Resolution (Action Item)
13. New Business
 - a. Proclamation of March 2023 as Multiple Sclerosis Awareness and Education Month. (Action Item)
 - b. Request to abandon Section 6 of Old Bent Mountain Road. Staff asks that the Board decide whether to accept the petition and proceed to public hearing, or to reject the petition. (Action Item)
14. Closed Session
 - a. § 2.2-3711. A1, Discussion, consideration, or interviews of prospective candidates for employment; assignment, appointment, promotion, performance, demotion, salaries, disciplining, or resignation of specific public officers, appointees, or employees of any public body.
 - b. § 2.2-3711.A,6. Contract Selection Discussion or consideration of the investment of public funds where competition or bargaining is involved, where, if made public initially, the financial interest of the governmental unit would be adversely affected.
15. County Administrator's Report
 - a. CCDC update
 - b. Election Security
 - c. Citizen's meeting
 - d. Courthouse update
 - e. Aging events

- f. Parks and Recreation events
 - g. Floyd County Birthday
 - h. Onward Executive Meeting
16. Correspondence
17. Adjournment.

*All persons desiring to be heard shall be accorded an opportunity to present written comments or oral testimony within such reasonable time limits as determined by the Board of Supervisors. Citizens who desire to provide public comment in person are asked to sit in designated spots as directed by staff until the citizen is invited to address the Board. The meeting will be streamed live via Internet. Any Floyd County citizen wishing to speak by phone may call County Administration at 540-745-9300 by 4:00 p.m. on February 27, 2023, and provide their telephone number and express their desire to provide comment by phone. Citizens who desire to provide public comment by phone will be called during the meeting. Any Floyd citizen can also provide written comments prior to the meeting and those comments will be provided to the Board of Supervisors and entered into the official minutes of the meeting and summarized by the Chair or designee at the meeting for the benefit of the public. For detailed information, the public is directed to call the County Administration office.

MAJOR#	VENDOR	VENDOR	INV#	DESCRIPTION	AMOUNT
ACCT#	NUMBER	NAME			
011010	***BOARD OF SUPERVISORS***				
5530	TRAVEL/CONVENTION/LODGING				
	31730	NATIONAL BANK	LINDA M JAN23	CC CHARGES	188.10
	31730	NATIONAL BANK	LINDA M JAN23	CC CHARGES	188.10
				ACCOUNT TOTAL	376.20 *
5899	MISCELLANEOUS				
	38730	VERIZON WIRELESS	9926981965	CELL PHONES	245.70
				ACCOUNT TOTAL	245.70 *
				MAJOR TOTAL	621.90 **
012010	***COUNTY ADMINISTRATOR***				
3320	SERVICE CONTRACT				
	31730	NATIONAL BANK	CHRIS M JAN23	CC CHARGES	14.00
	31730	NATIONAL BANK	CHRIS M JAN23	CC CHARGES	15.74
	31730	NATIONAL BANK	LINDA M JAN23	CC CHARGES	12.99
	31730	NATIONAL BANK	LINDA M JAN23	CC CHARGES	14.99
	31730	NATIONAL BANK	LINDA M JAN23	CC CHARGES	84.95
	43096	U.S. BANK EQUIPMENT FINANC	494050453	ADMIN COPIER LEASE	70.60
				ACCOUNT TOTAL	213.27 *
5530	TRAVEL (LODGING)				
	31730	NATIONAL BANK	LINDA M JAN23	CC CHARGES	92.49
	31730	NATIONAL BANK	LINDA M JAN23	CC CHARGES	18.61
	31730	NATIONAL BANK	LINDA M JAN23	CC CHARGES	36.05
	31730	NATIONAL BANK	LINDA M JAN23	CC CHARGES	444.04
				ACCOUNT TOTAL	591.19 *
5810	DUES				
	31730	NATIONAL BANK	KIM C JAN23	CC CHARGES	99.99
	31730	NATIONAL BANK	KIM C JAN23	CC CHARGES	324.00
				ACCOUNT TOTAL	423.99 *
6001	OFFICE SUPPLIES				
	19540	QUILL LLC	30854286	PAPER/CLIPS/FOLDERS	197.07
	31730	NATIONAL BANK	KEVIN S JAN23	CC CHARGES	104.22
	31730	NATIONAL BANK	LINDA M JAN23	CC CHARGES	104.22
	43394	MOUNTAIN SPRINGS WATER	0339905	WATER	42.30
				ACCOUNT TOTAL	447.81 *
6014	COMPUTER SUPPLIES/TECHNIC				
	31730	NATIONAL BANK	LINDA M JAN23	CC CHARGES	514.53
	31730	NATIONAL BANK	LINDA M JAN23	CC CHARGES	51.01
				ACCOUNT TOTAL	565.54 *
8810	Lease Agreements				
	43470	FLOYD SPACES LLC	1090	STE 3 RENT/ELECTRIC	1,014.00
	43470	FLOYD SPACES LLC	1091	STE 7 RENT/ELECTRIC	528.00
	43470	FLOYD SPACES LLC	1092	STE 4 RENT/ELECTRIC	628.00
				ACCOUNT TOTAL	2,170.00 *
				MAJOR TOTAL	4,411.80 **
012090	***COMM OF THE REVENUE***				
3120	FIELD ASSESSOR				
	100	WINGATE APPRAISAL SERVICE	02102023	PERMITS/PROP SLIPS	13,187.50
				ACCOUNT TOTAL	13,187.50 *

MAJOR#	VENDOR	VENDOR	INV#	DESCRIPTION	AMOUNT
ACCT#	NUMBER	NAME			
3320		MAINTENANCE, SERVICE AND			
	32700	CANON FINANCIAL SERVICES	29985488	COPIER LEASE	75.59
				ACCOUNT TOTAL	75.59 *
5210		POSTAGE			
	31730	NATIONAL BANK	LISA B JAN23	CC CHARGES	504.00
				ACCOUNT TOTAL	504.00 *
5899		LAND USE			
	16730	TAYLOR OFFICE SUPPLY, INC	130717	INK CARTRIDGE	41.08
				ACCOUNT TOTAL	41.08 *
8102		CAPITAL OUTLAY:NADA VALUE			
	43527	J.D. POWER	INVUS159951	JAN 2023 RECORDS	2,453.80
				ACCOUNT TOTAL	2,453.80 *
				MAJOR TOTAL	16,261.97 **
012130	***TREASURER***				
3310		EQUIPMENT REPAIRS AND MAI			
	31730	NATIONAL BANK	MISSY K JAN23	CC CHARGES	11.79
	31730	NATIONAL BANK	MISSY K JAN23	CC CHARGES	27.96
	31730	NATIONAL BANK	MISSY K JAN23	CC CHARGES	455.21
				ACCOUNT TOTAL	494.96 *
				MAJOR TOTAL	494.96 **
013020	***REGISTRAR***				
5810		DUES/SUBSCRIPTIONS			
	31730	NATIONAL BANK	LINDA M JAN23	CC CHARGES	16.99
	37730	VRAV	79	VRAV FY24 DUES	270.00
				ACCOUNT TOTAL	286.99 *
6001		OFFICE SUPPLIES			
	10	VIRGINIA OFFICE SUPPLY	49842	TAPE	29.79
	31730	NATIONAL BANK	AMY I JAN23	CC CHARGES	66.59
	38920	VIRGINIA BUSINESS SYSTEMS	33503310	COPIER LEASE	95.36
				ACCOUNT TOTAL	191.74 *
				MAJOR TOTAL	478.73 **
021020	***GENERAL DISTRICT COURT***				
3320		MAINTENANCE AND SERVICE C			
	11390	JOHN W. HAGEN	018212042	COPIER LEASE	139.16
				ACCOUNT TOTAL	139.16 *
6001		OFFICE SUPPLIES			
	43033	THE SUPPLY ROOM	4888204-0	BATTERIES	20.70
				ACCOUNT TOTAL	20.70 *
				MAJOR TOTAL	159.86 **
021040	***COUNTY ATTORNEY***				
1100		COMPENSATION OF ATTORNEY			
	22110	SANDS ANDERSON PC	579536	PROFESSIONAL SERVICE	12,017.00
				ACCOUNT TOTAL	12,017.00 *
				MAJOR TOTAL	12,017.00 **

MAJOR#	VENDOR	VENDOR	INV#	DESCRIPTION	AMOUNT
ACCT#	NUMBER	NAME			
021060	***CLERK OF CIRCUIT COURT***				
3320	MAINTENANCE & SERVICE CON				
	43415	XEROX CORPORATION	018077756	COPIER LEASE	114.94
	43415	XEROX CORPORATION	018212041	COPIER LEASE	116.58
				ACCOUNT TOTAL	231.52 *
5210	POSTAGE				
	30	PITNEY BOWES	02052023	ADMIN POSTAGE	678.94
				ACCOUNT TOTAL	678.94 *
6001	OFFICE SUPPLIES				
	16730	TAYLOR OFFICE SUPPLY, INC	130565	PAPER / STAPLES	291.02
				ACCOUNT TOTAL	291.02 *
				MAJOR TOTAL	1,201.48 **
022010	***COMMONWEALTH'S ATTORNEY***				
6001	OFFICE SUPPLIES				
	10	VIRGINIA OFFICE SUPPLY	49784	OFFICE SUPPLIES	205.27
	10	VIRGINIA OFFICE SUPPLY	49785	OFFICE SUPPLIES	71.09
	10	VIRGINIA OFFICE SUPPLY	49802	PAPER	86.84
				ACCOUNT TOTAL	363.20 *
				MAJOR TOTAL	363.20 **
031020	***SHERIFF***				
3310	REPAIRS & MAINTENANCE/AUT				
	17100	FINN & FENWICK CLEANING SE	1459	SHERIFF OFFICE CLEAN	340.00
	22460	SPENCER'S BODY SHOP	1576	19 FORD CLAIM REPAIR	1,333.20
	31730	NATIONAL BANK	LUCAS G JAN23	CC PURCHASES	291.62
	31730	NATIONAL BANK	LUCAS G JAN23	CC PURCHASES	38.73
	42832	FLOYD AUTO PARTS	549319	WIPER BLADE	13.29
				ACCOUNT TOTAL	2,016.84 *
5210	POSTAGE				
	31730	NATIONAL BANK	TARA H JAN23	CC CHARGES	126.89
	31730	NATIONAL BANK	TARA H JAN23	CC CHARGES	5.40
				ACCOUNT TOTAL	132.29 *
5530	TRAVEL (MEALS & LODGING)				
	31730	NATIONAL BANK	ERIC T JAN23	CC CHARGES	7.46
	31730	NATIONAL BANK	LUCAS G JAN23	CC PURCHASES	7.01
	31730	NATIONAL BANK	LUCAS G JAN23	CC PURCHASES	25.00
				ACCOUNT TOTAL	39.47 *
5540	TRAVEL (CONVENTION & EDUC				
	31730	NATIONAL BANK	BRAIN C JAN23	CC CHARGES	197.98
	31730	NATIONAL BANK	LUCAS G JAN23	CC PURCHASES	50.00
				ACCOUNT TOTAL	247.98 *
5842	DOMESTIC VIOLENCE GRANT				
	16730	TAYLOR OFFICE SUPPLY, INC	130714	PENS	32.80
				ACCOUNT TOTAL	32.80 *
6008	GAS, OIL, ETC.				
	11850	CLARK GAS & OIL	JAN23 FUEL	SHERIFF FUEL	5,253.68

MAJOR#	VENDOR	VENDOR	INV#	DESCRIPTION	AMOUNT
ACCT#	NUMBER	NAME			
	31730	NATIONAL BANK	ALESHA A JAN23	CC CHARGES	50.00
	31730	NATIONAL BANK	BEN G JAN23	CC CHARGES	74.67
	31730	NATIONAL BANK	ERIC T JAN23	CC CHARGES	42.95
	31730	NATIONAL BANK	ERIC T JAN23	CC CHARGES	44.55
	31730	NATIONAL BANK	LUCAS G JAN23	CC PURCHASES	55.00
	31730	NATIONAL BANK	LUCAS G JAN23	CC PURCHASES	47.00
				ACCOUNT TOTAL	5,567.85 *
				MAJOR TOTAL	8,037.23 **
033010	***CORRECTIONS & DETENTIONS***				
6002	PRISONERS FOOD				
	43428	SLAUGHTERS SUPERMARKET	TRX21	SUPPLIES	46.87
				ACCOUNT TOTAL	46.87 *
6011	POLICE UNIFORMS				
	10550	GALLS, LLC	022904917	ROCKY BOOTS	216.00
	10550	GALLS, LLC	022949938	SABRE RED	80.00
	10550	GALLS, LLC	22768707	BOOTS	144.00
	31730	NATIONAL BANK	MARIO M JAN23	CC CHARGES	140.00
	42733	FIRE RESCUE & TACTICAL	6528	UNIFORM POLO	70.00
				ACCOUNT TOTAL	650.00 *
				MAJOR TOTAL	696.87 **
034010	***BUILDING INSPECTIONS***				
5230	TELEPHONE				
	38730	VERIZON WIRELESS	9926981965	CELL PHONES	144.07
				ACCOUNT TOTAL	144.07 *
5810	DUES				
	31730	NATIONAL BANK	MARK B JAN23	CC CHARGES	45.00
				ACCOUNT TOTAL	45.00 *
6001	OFFICE SUPPLIES				
	43096	U.S. BANK EQUIPMENT FINANC	494050453	ADMIN COPIER LEASE	70.61
				ACCOUNT TOTAL	70.61 *
				MAJOR TOTAL	259.68 **
035010	***ANIMAL CONTROL***				
3310	REPAIRS & MAINTEN-RADIO/A				
	31730	NATIONAL BANK	CHASE V JAN23	CC CHARGES	75.76
				ACCOUNT TOTAL	75.76 *
5230	TELEPHONE				
	38730	VERIZON WIRELESS	9926981965	CELL PHONES	145.35
				ACCOUNT TOTAL	145.35 *
5540	TRAVEL (CONVENTION & EDUC				
	31730	NATIONAL BANK	JEFF T JAN23	CC CHARGES	16.32
	31730	NATIONAL BANK	JEFF T JAN23	CC CHARGES	17.87
	31730	NATIONAL BANK	JEFF T JAN23	CC CHARGES	7.71
	31730	NATIONAL BANK	JEFF T JAN23	CC CHARGES	17.62

MAJOR#	VENDOR	VENDOR	INV#	DESCRIPTION	AMOUNT
ACCT#	NUMBER	NAME			
	31730	NATIONAL BANK	JEFF T JAN23	CC CHARGES	17.79
	31730	NATIONAL BANK	JEFF T JAN23	CC CHARGES	7.20
	31730	NATIONAL BANK	JEFF T JAN23	CC CHARGES	8.40
	31730	NATIONAL BANK	JEFF T JAN23	CC CHARGES	10.30
				ACCOUNT TOTAL	103.21 *
5825		VETERINARY SERVICES			
	27830	BLUE RIDGE VETERINARY HOSP	25856	NEW DOG VISIT	176.61
				ACCOUNT TOTAL	176.61 *
6002		FOOD FOR POUND			
	43429	SLAUGHTERS SUPERMARKET	TRX57	DOG FOOD	82.78
	43429	SLAUGHTERS SUPERMARKET	TRX7	DOG FOOD	88.30
	43429	SLAUGHTERS SUPERMARKET	TRX75	DOG FOOD	63.35
				ACCOUNT TOTAL	234.43 *
6003		SUPPLIES/UNIFORMS			
	31730	NATIONAL BANK	BRAIN C JAN23	CC CHARGES	15.96
				ACCOUNT TOTAL	15.96 *
				MAJOR TOTAL	751.32 **
035050		***EMERGENCY SERV/HAZARDOUS MAT***			
5230		TELEPHONE			
	38730	VERIZON WIRELESS	9926981965	CELL PHONES	40.01
				ACCOUNT TOTAL	40.01 *
				MAJOR TOTAL	40.01 **
043020		***GENERAL PROPERTIES***			
3310		REPAIRS			
	830	CARTER MACHINERY COMPANY,	1302355	ANALYZE FUEL TANK	184.46
	1270	C.W. HARMAN & SON	385984*	TIEDOWNS	34.99
	1270	C.W. HARMAN & SON	386520	KEY	2.00
	1270	C.W. HARMAN & SON	386861	PAINT	138.97
	31730	NATIONAL BANK	DAN G JAN23	CC CHARGES	94.73
	31730	NATIONAL BANK	DAN G JAN23	CC CHARGES	31.55
	42831	FLOYD AUTO PARTS	54857	DIESEL ANTIGEL	21.99
				ACCOUNT TOTAL	508.69 *
3330		MAINFRAME/PRINTERS MAINTENANCE			
	31730	NATIONAL BANK	CHRIS M JAN23	CC CHARGES	93.96
				ACCOUNT TOTAL	93.96 *
5110		ELECTRICAL SERVICE			
	420	APPALACHIAN POWER	02584163600	COPPER HILL	48.80
				ACCOUNT TOTAL	48.80 *
5230		TELEPHONE			
	38730	VERIZON WIRELESS	9926981965	CELL PHONES	49.14
				ACCOUNT TOTAL	49.14 *
6005		JANITORIAL SUPPLIES			
	90	DIAMOND PAPER CO., INC.	312617	PAPER PRODUCTS	1,003.53
	290	CINTAS	4147005371	MOPS AND MATS	197.36
				ACCOUNT TOTAL	1,200.89 *

MAJOR#	VENDOR	VENDOR	INV#	DESCRIPTION	AMOUNT
ACCT#	NUMBER	NAME			
8134		FLOYD COUNTY SCHOOLS BOIL			
	43037	NOR-WELL COMPANY, INC	APP NO 15	FINAL PAYMENT	30,185.52
				ACCOUNT TOTAL	30,185.52 *
				MAJOR TOTAL	32,087.00 **
064010	***NEW RIVER COMMUNITY COLLEGE***				
5640		CONTRIBUTIONS			
	530	NEW RIVER COMMUNITY COLLEG	02092023	FY23 ALLOCATION	1,881.50
				ACCOUNT TOTAL	1,881.50 *
				MAJOR TOTAL	1,881.50 **
071020	***FLOYD COUNTY RECREATION***				
3000		CONTRACTUAL SERVICES			
	31730	NATIONAL BANK	JACOB A JAN23	CC CHARGES	14.99
	31730	NATIONAL BANK	JACOB A JAN23	CC CHARGES	54.00
	43493	JAMES L. HENRY JR	FEB23	MMA CLASSES	351.00
	43519	JEFFREY L KING	02232023	TRASH CLEANUP PARK	228.00
				ACCOUNT TOTAL	647.99 *
3320		MAINTENANCE CONTRACTS			
	31730	NATIONAL BANK	LINDA M JAN23	CC CHARGES	16.99
				ACCOUNT TOTAL	16.99 *
5110		ELECTRICAL SERVICE			
	420	APPALACHIAN POWER	02686455219	PARK DRIVE NW	35.28
				ACCOUNT TOTAL	35.28 *
5230		TELEPHONE			
	38730	VERIZON WIRELESS	9926981965	CELL PHONES	48.45
				ACCOUNT TOTAL	48.45 *
6001		OFFICE SUPPLIES			
	31730	NATIONAL BANK	JACOB A JAN23	CC CHARGES	73.91
	31730	NATIONAL BANK	LINDA M JAN23	CC CHARGES	1,896.86
	43394	MOUNTAIN SPRINGS WATER	0339919	WATER	42.30
				ACCOUNT TOTAL	2,013.07 *
6017		BOYS BASKETBALL			
	31730	NATIONAL BANK	JACOB A JAN23	CC CHARGES	340.00
				ACCOUNT TOTAL	340.00 *
6023		GIRLS BASKETBALL			
	31730	NATIONAL BANK	JACOB A JAN23	CC CHARGES	340.00
				ACCOUNT TOTAL	340.00 *
				MAJOR TOTAL	3,441.78 **
081200	***COMMUNITY DEVELOPMENT***				
5230		TELEPHONE			
	38730	VERIZON WIRELESS	9926981965	CELL PHONES	131.88
				ACCOUNT TOTAL	131.88 *
5810		DUES AND SUBSCRIPTIONS			
	31730	NATIONAL BANK	LYDEANA JAN23	CC CHARGES	13.00

MAJOR#	VENDOR	VENDOR	INV#	DESCRIPTION	AMOUNT
ACCT#	NUMBER	NAME			
	31730	NATIONAL BANK	LYDEANA JAN23	CC CHARGES	31.48
	31730	NATIONAL BANK	TABITHA H JAN23	CC CHARGES	239.88
				ACCOUNT TOTAL	284.36 *
6001		OFFICE SUPPLIES			
	31730	NATIONAL BANK	TABITHA H JAN23	CC CHARGES	28.44
	43096	U.S. BANK EQUIPMENT FINANC	494050453	ADMIN COPIER LEASE	70.61
				ACCOUNT TOTAL	99.05 *
6103		CDBG FLOYD COUNTY HOUSING			
	42749	NRV REGIONAL COMMISSION	02232023	CDBG HOUSING REHAB	9,500.00
				ACCOUNT TOTAL	9,500.00 *
				MAJOR TOTAL	10,015.29 **
081500		***ECONOMIC DEVELOPMENT AUTHORITY**			
6089		EDA-DEV, MARKETING & PROM			
	31730	NATIONAL BANK	LYDEANA JAN23	CC CHARGES	89.00
				ACCOUNT TOTAL	89.00 *
6094		Matching Funds			
	31730	NATIONAL BANK	TABITHA H JAN23	CC CHARGES	27.36
				ACCOUNT TOTAL	27.36 *
6096		COMMERCE PARK-PHASE 2-PRE			
	42868	HURT & PROFFITT, INC.	76557	PROF SERVICES	4,469.40
				ACCOUNT TOTAL	4,469.40 *
				MAJOR TOTAL	4,585.76 **
082050		***MISCELLANEOUS PROGRAMS***			
5656		ECONOMIC DEVELOPMENT			
	31730	NATIONAL BANK	TABITHA H JAN23	CC CHARGES	21.86
	31730	NATIONAL BANK	TABITHA H JAN23	CC CHARGES	7.49
				ACCOUNT TOTAL	29.35 *
6057		DEPT JUV JUSTICE GRANT-IN			
	130	NEW RIVER VALLEY JUVENILE	3	HEM SETUP / 15 DAYS	273.00
				ACCOUNT TOTAL	273.00 *
6086		DRUG COURT COSTS			
	42949	LINEBERRY ENTERPRISES LLC	FEB23	RENT PAYMENT	400.00
	43021	OMNI PROPERTIES 2 LLC	MARCH2023	MARCH RENT	1,000.00
				ACCOUNT TOTAL	1,400.00 *
6087		FLOYD COUNTY HUMANE SOCIE			
	35750	FLOYD COUNTY HUMANE SOCIET	FY23	FY23 ALLOCATION	1,000.00
				ACCOUNT TOTAL	1,000.00 *
				MAJOR TOTAL	2,702.35 **
083010		***COOPERATIVE EXTENSION PROGRAM***			
1100		COMPENSATION OF EXTENSION			
	37610	BURSAR'S OFFICE	202302	2ND QUARTER	19,932.15
				ACCOUNT TOTAL	19,932.15 *
				MAJOR TOTAL	19,932.15 **

MAJOR#	VENDOR	VENDOR	INV#	DESCRIPTION	AMOUNT
ACCT#	NUMBER	NAME			
092000	**Interfund Transfers Out**				
0001	CONTINGENCY				
	42902	JOHNSON CONTROLS	1-127551708632	BOILER INSTALL	59,700.00
				ACCOUNT TOTAL	59,700.00 *
				MAJOR TOTAL	59,700.00 **
403230	***EMERGENCY MEDICAL SERVICES***				
5230	TELEPHONE				
	38730	VERIZON WIRELESS	9926981965	CELL PHONES	120.19
				ACCOUNT TOTAL	120.19 *
6004	MEDICAL AND LABORATORY SU				
	42833	BOUND TREE MEDICAL, LLC	84850719	DEFIBRILLATOR & PADS	818.96
	42833	BOUND TREE MEDICAL, LLC	84850720	MEDICAL SUPPLIES	588.97
	42837	ARC3 GASES, INC.	9611099	OXYGEN	68.32
	42837	ARC3 GASES, INC.	9622546	OXYGEN	40.76
				ACCOUNT TOTAL	1,517.01 *
6008	GASOLINE				
	11850	CLARK GAS & OIL	EMS JAN FUEL	EMS FUEL	2,290.73
				ACCOUNT TOTAL	2,290.73 *
6014	OTHER OPERATING SUPPLIES				
	31730	NATIONAL BANK	DUSTIN T JAN23	CC CHARGES	21.18
	31730	NATIONAL BANK	DUSTIN T JAN23	CC CHARGES	474.33
				ACCOUNT TOTAL	495.51 *
8101	CAPITAL OUTLAY: LARYNGOSC				
	43022	STRYKER MEDICAL	4047419M	LARYNGOSCOPE BLADES	8,020.10
				ACCOUNT TOTAL	8,020.10 *
				MAJOR TOTAL	12,443.54 **
				FUND TOTAL	192,585.38

AP375H
2/24/2023
FUND # - 010

FLOYD COUNTY
LISTING OF INVOICES FOR 2/28/2023 -- 2/28/2023

BEFORE CHECKS
PAGE 9

MAJOR#	VENDOR	VENDOR	INV#	DESCRIPTION	AMOUNT
ACCT#	NUMBER	NAME			
032030	**FIRE AND RESCUE FUND**				
3202	FIRE DEPARTMENT OPER. AND				
	2310 FLOYD COUNTY VOLUNTEER		4TH QRT FY23	FY23 4TH QUARTER PYT	47,000.00
				ACCOUNT TOTAL	47,000.00 *
				MAJOR TOTAL	47,000.00 **
				FUND TOTAL	47,000.00

MAJOR#	VENDOR	VENDOR	INV#	DESCRIPTION	AMOUNT
ACCT#	NUMBER	NAME			
042030	**SOLID WASTE**				
3140	LANDFILL MONITORING				
	42730	PACE ANALYTICAL SERVICES,	271116-77	FLORISIL CLEAN UP	1,573.00
	42730	PACE ANALYTICAL SERVICES,	27115-77	ANALYTICAL SERVICES	2,572.00
				ACCOUNT TOTAL	4,145.00 *
3310	REPAIRS AND MAINTENANCE				
	370	VIA'S TRUCK & TRACTOR REPA	0027665	11 MACK REPAIRS	2,865.21
	370	VIA'S TRUCK & TRACTOR REPA	0028320	11 MACK REPAIRS	3,971.53
	42805	EXCEL TRUCK GROUP	XA101070893:01	PARTS	941.34
				ACCOUNT TOTAL	7,778.08 *
5230	TELEPHONE				
	38730	VERIZON WIRELESS	9926981965	CELL PHONES	31.93
				ACCOUNT TOTAL	31.93 *
6001	OFFICE SUPPLIES				
	31730	NATIONAL BANK	SHERRELL JAN23	CC CHARGES	11.34
	31730	NATIONAL BANK	SHERRELL JAN23	CC CHARGES	44.22
				ACCOUNT TOTAL	55.56 *
6014	OTHER OPERATIONAL SUPPLIE				
	290	CINTAS	4146436934	UNIFORMS	139.46
	290	CINTAS	4147166506	UNIFORMS	123.86
	41840	SOSMETAL PRODUCTS INC	1501235	SUPPLIES/PARTS	252.83
	43026	K & K SAFETY	1871	GLOVES	77.73
				ACCOUNT TOTAL	593.88 *
6023	CONTRACT SERVICES/HAULING				
	26980	OUTHOUSE TOILET RENTALS	9097	LEACH TANK PUMPED	325.00
	36970	THOMPSON TRUCKING, INC	121063	OUTGOING TRASH	20,294.40
				ACCOUNT TOTAL	20,619.40 *
				MAJOR TOTAL	33,223.85 **
				FUND TOTAL	33,223.85

AP375H
2/24/2023
FUND # - 140

FLOYD COUNTY
LISTING OF INVOICES FOR 2/28/2023 -- 2/28/2023

BEFORE CHECKS
PAGE 11

MAJOR#	VENDOR	VENDOR	INV#	DESCRIPTION	AMOUNT
ACCT#	NUMBER	NAME			
031400	**E911**				
3175		TRUNK LINE MO CHARGE/CITI			
	34410	CITIZENS TELEPHONE COOP	02100911S23032	TRUNK LINES	732.32
				ACCOUNT TOTAL	732.32 *
8116		WIRELESS DATA BASE COSTS			
	43096	U.S. BANK EQUIPMENT FINANC	494050453	ADMIN COPIER LEASE	70.61
				ACCOUNT TOTAL	70.61 *
				MAJOR TOTAL	802.93 **
				FUND TOTAL	802.93

AP375H
2/24/2023
FUND # - 250

FLOYD COUNTY
LISTING OF INVOICES FOR 2/28/2023 -- 2/28/2023

BEFORE CHECKS
PAGE 12

MAJOR#	VENDOR	VENDOR	INV#	DESCRIPTION	AMOUNT
ACCT#	NUMBER	NAME			
022010					
8001		COMMONWEALTH ATTORNEY DRU			
	36090	VERIZON WIRELESS	9924270783	CELL PHONES	126.46
				ACCOUNT TOTAL	126.46 *
				MAJOR TOTAL	126.46 **
				FUND TOTAL	126.46
				TOTAL DUE	273,738.62

Approved at meeting of _____ on _____.

Signed _____
Title _____ Date _____

RESOLUTION

A RESOLUTION OF THE BOARD OF SUPERVISORS OF FLOYD COUNTY, VIRGINIA, APPROVING OF THE COUNTY'S PARTICIPATION IN THE PROPOSED SETTLEMENT OF OPIOID-RELATED CLAIMS AGAINST TEVA, ALLERGAN, WALMART, WALGREENS, CVS, AND THEIR RELATED CORPORATE ENTITIES, AND DIRECTING THE COUNTY ATTORNEY AND/OR THE COUNTY'S OUTSIDE COUNSEL TO EXECUTE THE DOCUMENTS NECESSARY TO EFFECTUATE THE COUNTY'S PARTICIPATION IN THE SETTLEMENTS

WHEREAS, the opioid epidemic that has cost thousands of human lives across the country also impacts Floyd County, Virginia ("Floyd County") by adversely impacting the delivery of emergency medical, law enforcement, criminal justice, mental health and substance abuse services, social services, education, and other services by the County's various departments and agencies; and

WHEREAS, Floyd County has been required and will continue to be required to allocate substantial taxpayer dollars, resources, staff energy and time to address the damage the opioid epidemic has caused and continues to cause the citizens of Floyd County; and

WHEREAS, Floyd County has filed suit against Teva, Allergan, Walmart, Walgreens, CVS, and certain of their related corporate entities for their role in the distribution, manufacture, and sale of the pharmaceutical opioid products that have fueled the opioid epidemic that has harmed Floyd County; and

WHEREAS, Floyd County's suit seeks recovery of the public funds previously expended and to be expended in the future to abate the consequences and harms of the opioid epidemic; and

WHEREAS, settlement proposals have been negotiated that will cause Teva, Allergan, Walmart, Walgreens, and CVS to pay billions of dollars nationwide to resolve opioid-related claims against them; and

WHEREAS, Floyd County has approved and adopted the Virginia Opioid Abatement Fund and Settlement Allocation Memorandum of Understanding (the "Virginia MOU"), and affirms that these pending settlements with Teva, Allergan, Walmart, CVS, and Walgreens shall be considered "Settlements" that are subject to the Virginia MOU, and shall be administered and allocated in the same manner as the opioid settlements entered into previously with the Distributors and Janssen; and

WHEREAS, Floyd County's outside opioid litigation counsel has recommended that Floyd County participate in the settlements in order to recover its share of the funds that the settlement would provide; and

WHEREAS, the County Attorney has reviewed the available information about the proposed settlements and concurs with the recommendation of outside counsel;

NOW THEREFORE BE IT RESOLVED that the Board of Supervisors for Floyd County, Virginia, this ___ day of _____, 2023, approves of the County’s participation in the proposed settlement of opioid-related claims against Teva, Allergan, Walmart, Walgreens, CVS, and their related corporate entities, and directs the County Attorney and/or the County’s outside counsel to execute the documents necessary to effectuate the County’s participation in the settlements, including the required release of claims against settling entities.

This resolution shall be:

ADOPTED by the Board of Supervisors for Floyd County, Virginia, this _____ day of _____, 2023.

Member	Vote	
	Aye	Nay
Joe D. Turman	_____	_____
Jerry W. Boothe	_____	_____
Kalinda Bechtold	_____	_____
Levi Cox	_____	_____
Linda DeVito Kuchenbuch	_____	_____

I, LINDA S. MILLSAPS, HEREBY ATTEST THAT THIS IS A TRUE AND ACCURATE COPY OF SAID RESOLUTION.

 Linda S. Millsaps
 County Administrator

AT A REGULAR MEETING OF THE BOARD OF SUPERVISORS OF FLOYD COUNTY, VIRGINIA, HELD ON TUESDAY, February 28, 2023 at 7:00 p.m.. IN THE BOARD ROOM OF THE COUNTY ADMINISTRATION BUILDING, THEREOF:

PRESENT: Joe D. Turman, Chairman; Jerry W. Boothe, Vice Chairman; W., Kalinda Bechtold, Linda D. Kuchenbuch, and Levi Cox, Board Members; Linda S. Millsaps, County Administrator, Kim Chiddo Deputy County Administrator; and Daniel Lowry IT Technician to livestream and film the meeting.

The following action was taken:

On a motion of **Supervisor** , seconded by **Supervisor** , and unanimously carried, it was resolved to adopt the following proclamation:

MULTIPLE SCLEROSIS EDUCATION AND AWARENESS MONTH MARCH 2023

WHEREAS Multiple Sclerosis (MS) is a chronic, often disabling disease of the central nervous system that affects approximately 400,000 people in the United States; and

WHEREAS it typically strikes young adults in the prime of life in their 20s to 40s. Women are more likely to have multiple sclerosis by about 3:1. Symptoms can begin as simply as tingling and progress to near paralysis; and

WHEREAS March of 2023 is Multiple Sclerosis Education and Awareness Month. It is important for better education and awareness of multiple sclerosis so that its victims can lead more productive and satisfying lives to benefit themselves, their caregivers and families, and the overall community; and

WHEREAS multiple sclerosis is a disease that not only affects the person with the condition, but also greatly impacts family, friends, and the community; and

WHEREAS the exact cause of multiple sclerosis may be mild such as numbness in the limbs, or severe, such as paralysis or loss of vision; and

WHEREAS, every hour of every day, someone is newly diagnosed with multiple sclerosis; and

WHEREAS the Multiple Sclerosis Alliance of Virginia (MSAV) provides programs and services for anyone in Virginia whose life has been affected by MS;

NOW, THEREFORE, BE IT PROCLAIMED that March 2023 is Multiple Sclerosis Education and Awareness Month in the County of Floyd, Virginia and I call this observance to the attention of all our citizens.

ATTEST:

Linda S. Millsaps, County Administrator
And Clerk to Board of Supervisors

Joe Turman, Chairman
Board of Supervisors

MEMORANDUM

To: Floyd County Board of Supervisors

From: Karla Turman, Planner

Date: February 23, 2023

Re: Request to Abandon Old Bent Mountain Pike, Section 7

Cc: Linda Millsaps, County Administrator
Kim Chiddo, Deputy County Administrator

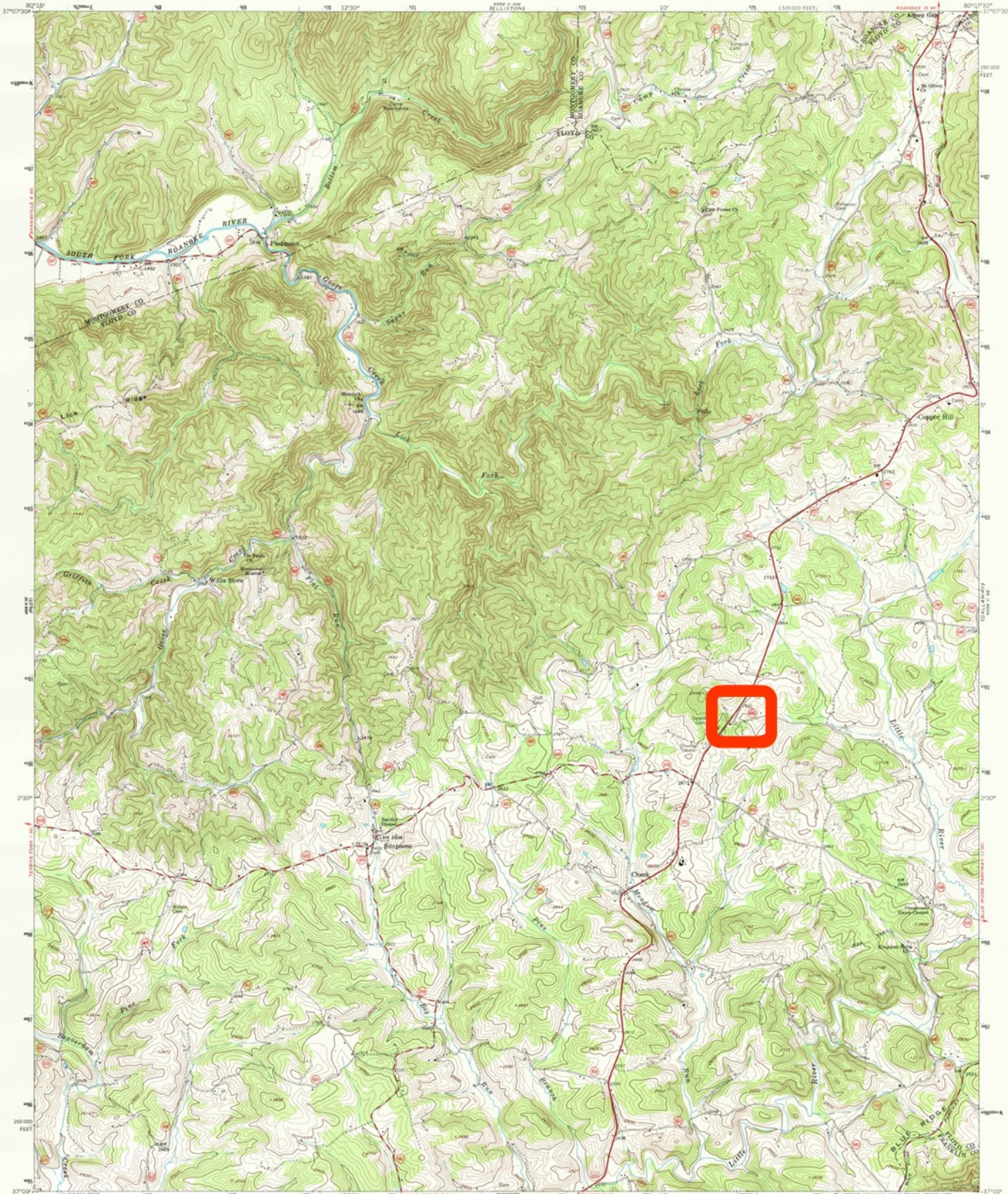
On February 3, 2022, Dr. Millsaps and I received an email from Harrison Schroeder regarding a survey that was done for his clients, John Bell and Susan Huff. The survey showed that a discontinued section of old State Route 205 (Old Bent Mountain Pike, section 7) runs through the property, including running through the house on the property. The tax map number is 10-181; address is 7360 Floyd Hwy N; Locust Grove district. The County's policy on abandoning a discontinued road was emailed to Mr. Schroeder, Mr. Bell, and Ms. Huff.

According to conversations that I had with Alexandra Cheney, Christiansburg VDOT, last year, section 7 was discontinued as to maintenance in 1936. Should the County decide to move forward with abandoning that section, VDOT will not be involved. I notified Mr. Schroeder, Mr. Bell, and Ms. Huff of that information on March 16, 2022. The last conversation or email exchange that I had with Mr. Bell and Ms. Huff about this request was on March 17, 2022.

On January 3, 2023, I was given the enclosed letter dated October 15, 2022, seeking approval from the Board to abandon Section 7 of Old Bent Mountain Pike. I was told that it was just for my information as it had been placed in the Board correspondence packet for discussion. Included with the letter was a petition to the Board to abandon section 7. The petition was submitted by Mr. Bell and Ms. Huff, owners of tax map #10-181, and Cecil Jesse Ravan, owner of tax map #'s 10-180A and 10-176. Section 7 involves only those three parcels.



I received an email from Mr. Bell on January 26, 2023, asking how the petition can get on the Board agenda. I reviewed the County policy and the petition that was submitted. I asked Mr. Bell for a copy of the USGS map cited in the letter, as well as pictures as mentioned in the policy. To date, I have received neither of those from him. I was able to find a USGS map showing that section and have included it with my staff report.

Staff asks that the Board make an initial decision whether to accept the petition and proceed to public hearing, or to reject the petition. Should the Board want to proceed to a public hearing, staff asks that you set a public hearing date at least 45 days from the date of the decision to proceed.



Mapped, edited, and published by the Geological Survey

Control by USGS and NOS/NOAA
Topography by photogrammetric methods from aerial photographs taken 1962. Field checked 1963.
Polyconic projection. 10,000-foot grid ticks based on Virginia coordinate system, south zone
1000-meter Universal Transverse Mercator grid ticks, zone 17, shown in blue
1927 North American Datum
To place on the predicted North American Datum 1983 move the projection lines 9 meters south and 19 meters west as shown by dashed corner ticks
Fine and dashed lines indicate selected fence and field lines where generally visible on aerial photographs. This information is unchecked



SCALE 1:24,000
CONTOUR INTERVAL 20 FEET
NATIONAL GEODETIC VERTICAL DATUM OF 1929

ROAD CLASSIFICATION

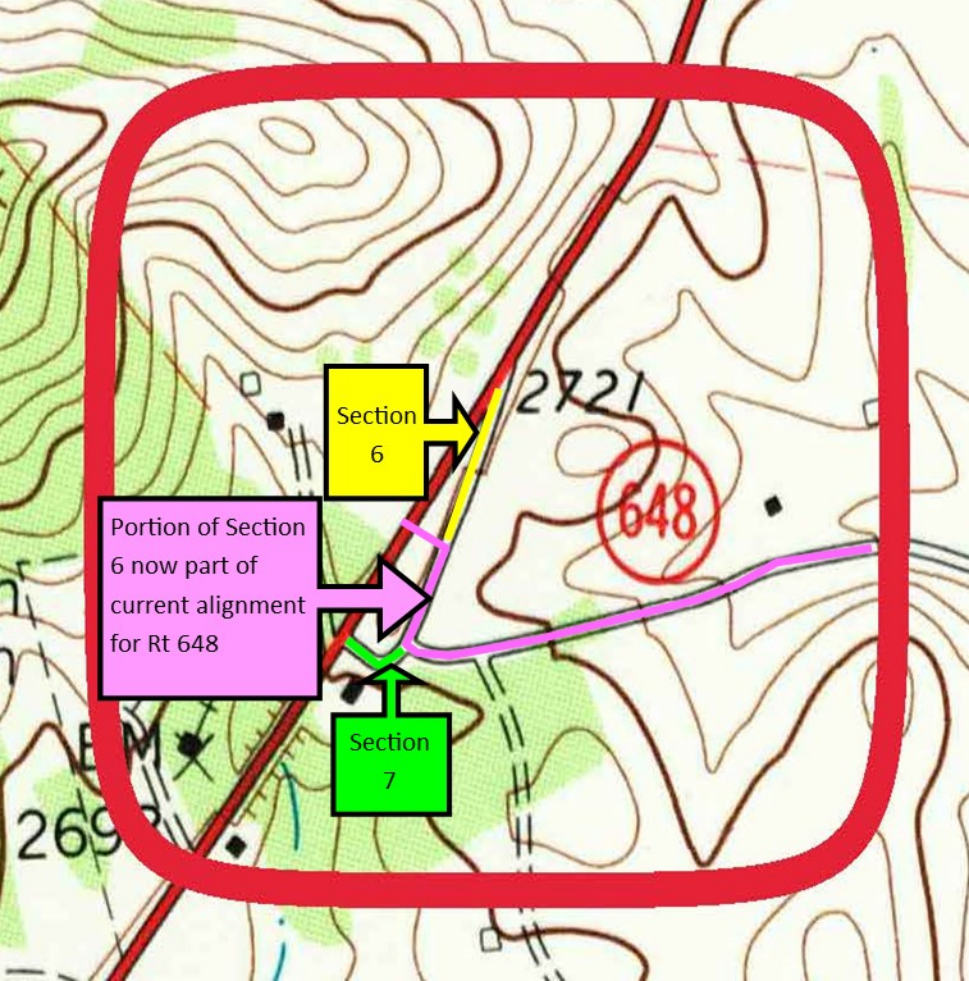
Heavy-duty	Light-duty
Medium-duty	Unimproved dirt
U.S. Route	State Route

Map photomapped 1982
No major culture or drainage changes observed

USGS NMD HISTORICAL MAP
APR 11 1986
REC'D FILE COPY

CHECK, VA.
SW 1/4 SECTION 19 QUADRANGLE
37080-40 75 024
1983
PHOTOMAPPED 1982
DMA 4958 II SW-SERIES V834

THIS MAP COMPLIES WITH NATIONAL MAP ACCURACY STANDARDS
FOR SALE BY U.S. GEOLOGICAL SURVEY, RESTON, VIRGINIA 22092
AND VIRGINIA DIVISION OF MINERAL RESOURCES, CHARLOTTESVILLE, VIRGINIA 22903
A FOLDER DESCRIBING TOPOGRAPHIC MAPS AND SYMBOLS IS AVAILABLE ON REQUEST



Section
6

Portion of Section
6 now part of
current alignment
for Rt 648

Section
7

2721

648

2699

From: [Chaney, Alexandria](#)
To: [Karla Turman](#)
Cc: [Jesse Miller](#); [John Bell](#)
Subject: "Old Bent Mountain Pike" and Rte. 648 intersection questions
Date: Thursday, March 17, 2022 10:19:51 AM
Attachments: [route 648 221 intersection.pdf](#)

Hello Karla,

Thanks for discussing this one with me yesterday on the phone. I heard back from Central Office and have figured out what is going on with the old section 6 of "Old Bent Mountain Pike" which was transferred to the secondary system as part of Rte. 648 in 1936. See the attached sketch as well which shows the current alignment (not to scale, this is just a generalization of the actual alignment) highlighted in pink.

The current road was added and the old road bed between the current Jacks Mill intersection and the produce stand was abandoned in 1984, your resolution date is listed as 9/17/1984 although I don't have an original of that resolution here. At that time 0.1 mi. of the original 0.15 mi. from section 6 was abandoned and 0.03mi added to make the intersection closer to perpendicular to the current Rte. 221.

So it looks like the section 6 has already been handled, 2/3 was abandoned and 1/3 is still part of the current road alignment. Let me know if you have any questions about this. The discontinued portion (section 7) will still need to be abandoned by the county but VDOT doesn't have any involvement in that process. I'm copying Mr. Bell on this just so he's aware of what I've determined for section 6.

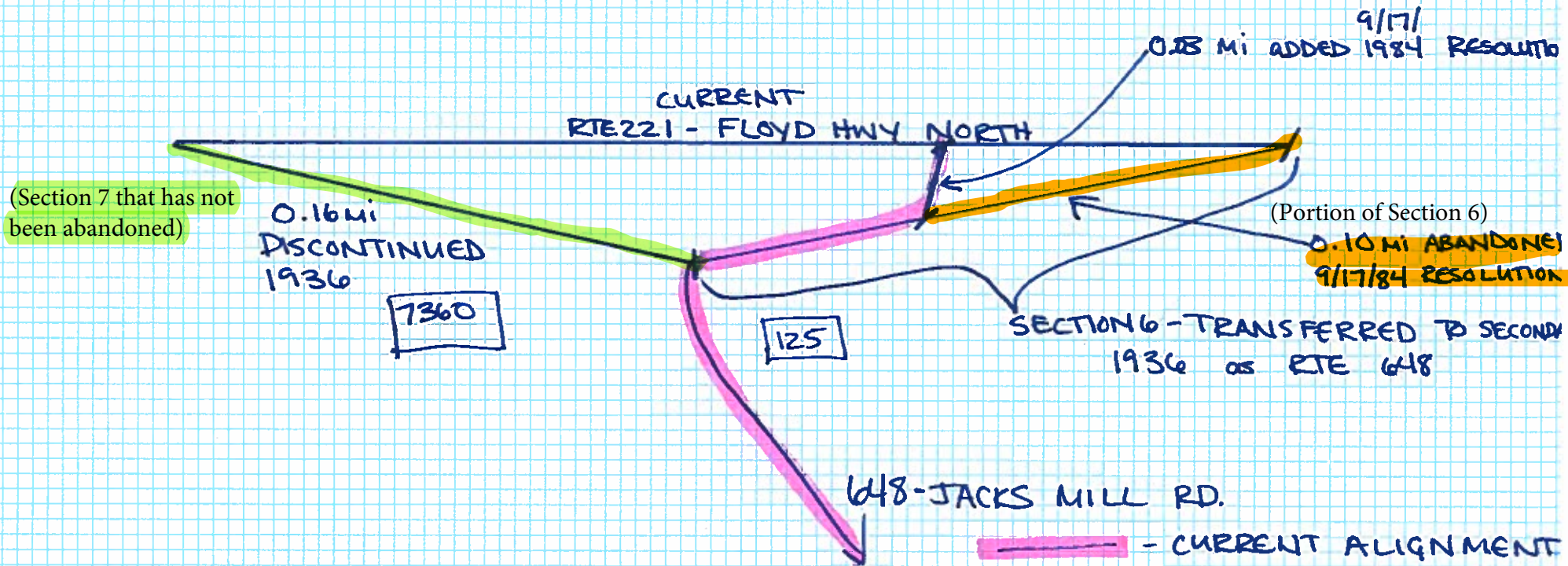
Thanks,
Alex

--

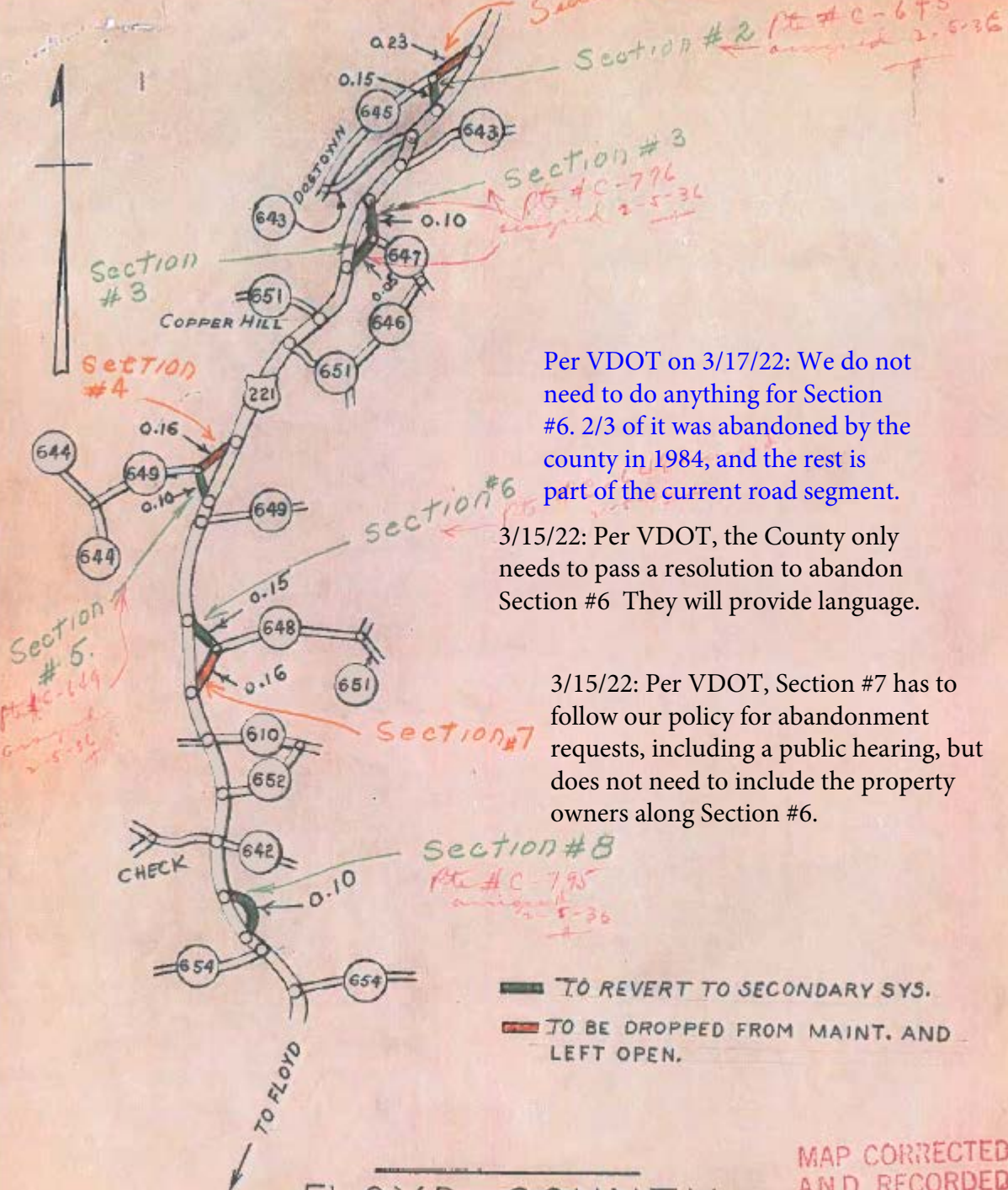


Alex Chaney
Land Use Engineer
Christiansburg Residency
Virginia Department of Transportation
540-381-7194
Alexandria.Chaney@VDOT.Virginia.gov

NOT TO SCALE



3/17/22 AHMC



Per VDOT on 3/17/22: We do not need to do anything for Section #6. 2/3 of it was abandoned by the county in 1984, and the rest is part of the current road segment.

3/15/22: Per VDOT, the County only needs to pass a resolution to abandon Section #6 They will provide language.

3/15/22: Per VDOT, Section #7 has to follow our policy for abandonment requests, including a public hearing, but does not need to include the property owners along Section #6.

October 15, 2022

John Bell and Suzanne Huff
367 Mountainside Trail
Copper Hill, VA, 24079

Mrs. Terri W. Morris
Floyd County Administrator
120 West Oxford Street
Floyd, VA 24091

Re: Property at 7360 Floyd Highway N, 7350 Floyd Highway N, and 7318 Floyd Highway N, Copper Hill, VA 24079

Petition to Abandon Section #7 of old U.S Route 221 (formerly known as State Route #205 and formerly known as Bent Mountain Pike (VDOT Map)) as well as a possible Alternate route of Old Bent Mountain Pike as shown on a Check USGS Map which follows the existing loop driveway

Dear Terri,

This Letter is to inform you of our intent to seek approval from the Floyd County Board of Supervisors to abandon a discontinued section of Old Bent Mountain Pike that VDOT discontinued maintenance in 1937 when Route 221 was straightened, as well as a possible route of Old Bent Mountain Pike as shown on a Check USGS Map which follows the existing loop driveway.

Included with this letter is a 1937 map of the area around the intersection of Route 221 (Floyd Highway) and Route 648 (Jack's Mill Road) showing that VDOT discontinued maintenance on Section #7, a .16 Mile segment running from Route 648 to Route 221.

These segments run through the property we purchased at 7360 Floyd Highway N, a residential property. As part of the purchase, we had the property surveyed and the survey is also included with this letter. The survey indicated the segment of Old Bent Mountain Pike that roughly follows the loop driveway on the property (Check USGS Map) and Section #7 of the VDOT Map that runs through this property as well as properties directly to the south currently owned by Celil Jesse Rowan. We are requesting that the County officially abandon to remove both segments to remove this defect from the survey and the Title Insurance as well as to clear up any longstanding tax issues.


We have been in touch with both Alexander Chaney with VDOT and Karla Turley with Floyd County and it is our understanding that both support the petition to the Board of Supervisors to abandon the Right-of-Way for Section #7 of Old Bent Mountain Pike where it passes through 7360 Floyd Highway N, Copper Hill, VA 24079 as well as the possible alternative route of Old Bent Mountain Pike which follows the loop driveway.

Please let us know if there is any additional documentation needed or any other requirements we need to meet for this petition. We are adding Cecil Jesse Ravan (7350 and 7318 Floyd Highway N) as a Petitioner in the Petition, so all portions of Section #7 will be officially abandoned by the County, if approved.

Sincerely,

John C. Bell
Suzanne M. Huff


jbelle@bellknott.com
susan.huff@icloud.com


816-305-4983
727-902-0453

**Petition to Abandon Section #7 of old U.S. Route 221 (formerly known as State Route #205 and formerly known as Old Bent Mountain Pike (VDOT Map)) and Looped Driveway Segment (Check USGS Map) of Old Bent Mountain Pike
Floyd County, Virginia**

Petitioners, John C. Bell, Suzanne M. Huff, and Cecil Jesse Ravan request that Floyd County abandon Section #7 of old U.S. Route 221 formerly known as State Route #205 and formerly known as Old Bent Mountain Pike, a 0.16 mile segment located on 7360, 7350, and 7318 Floyd Highway N, Copper Hill, Virginia for which maintenance was abandoned in 1937 by VDOT as well as a possible alternate route of Old Bent Mountain Pike following the existing loop driveway at 7360 Floyd Highway N shown on a Check USGS Map (shown on Survey)

1. Petitioners, John C. Bell and Suzanne M. Huff are the owners of the real property located at 7360 Floyd Highway N, Copper Hill, VA 24079. Tax Map 10-181 as indicated on the attached Survey
Their contact information is
Address: 367 Mountainside Trail, Copper Hill, VA 24079
Phone No: 816-305-4983 or 727-902-0453
jbelle@bellknott.com
susan.huff@icloud.com
2. Petitioner, Cecil Jesse Ravan is the owner of Tax Map 10-180A (7350 Floyd Highway N) and Tax Map 10-176 (7318 Floyd Highway N)
His contact information is:
Address: 7350 Floyd Highway N, Copper Hill, VA 24079
Phone No. 540-651-6275
3. Attached is a map of the area provided by the Virginia Department of Transportation showing various segments of roadway modified in 1937 when Floyd Highway was straightened and improved. Maintenance of Section #7 was discontinued by VDOT in 1937, and they have indicated that the ROW no longer serves the public convenience.
4. Section #7 lies on the real property at 7360 Floyd Highway N as shown on the attached Survey completed in 2022 as part of the purchase of this property as well as continuing onto Tax Map 10-180A and Tax Map 10-176 owned by Cecil Jesse Ravan before connecting to Route 221 to the south.
5. The survey also indicates that the existing loop driveway which lies entirely within the property at 7360 Floyd Highway N was a possible route for Old Bent Mountain Pike as indicated on a Check USGS Map found by the surveyors. This petition

requests that both sections/segments be officially abandoned by the Floyd County Board of Supervisors to clear up any issues with regards to county Right-of Ways which might exist on these two properties.

6. Petitioners are seeking abandonment of said portion of the road because no public necessity exists for the continuance of the Subject Roadway as evidenced by the fact that the Subject Roadway is no longer maintained by VDOT or Floyd County and is located entirely on the real property owned by the petitioners.

WHEREFOR. Petitioners request that the Floyd County Board of Supervisors abandon Section #7 of old U.S. Route 221 (formerly known as State Route #205 and formerly known as Old Bent Mountain Pike (VDOT Map) located on the real property at 7360 Floyd Highway N, Copper Hill, VA 24079 and on the real property located at 7350 and 7318 Floyd Highway N, Copper Hill, VA 24079

WHEREFOR. Petitioners request that the Floyd County Board of Supervisors abandon a possible segment of Old Bent Mountain Pike located on the real property at 7360 Floyd Highway N, Copper Hill, VA 24079 as shown on a Check USGS Map (Shown on Survey)

Witness the following signatures and seals:

By _____ (SEAL)
John C. Bell *[Signature]*
By _____ (SEAL)
Suzanne M. Huff *[Signature]*

Commonwealth of Virginia
County of Floyd, to wit:

The foregoing Instrument was acknowledged before me this ^{November 20th} 22nd Day of ~~October~~, 2022 by John C. Bell and Suzanne M. Huff *[Signature]*

My commission expires:
July 31, 2024
Notary I.D.

[Signature]
Notary Public

ALICE H. HOLLANDSWORTH
NOTARY PUBLIC
COMMONWEALTH OF VIRGINIA
NOTARY REGISTRATION NUMBER: 137547
MY COMMISSION EXPIRES JULY 31, 2024


requests that both sections/segments be officially abandoned by the Floyd County Board of Supervisors to clear up any issues with regards to county Right-of Ways which might exist on these two properties.


6. Petitioners are seeking abandonment of said portion of the road because no public necessity exists for the continuance of the Subject Roadway as evidenced by the fact that the Subject Roadway is no longer maintained by VDOT or Floyd County and is located entirely on the real property owned by the petitioners.

WHEREFOR. Petitioners request that the Floyd County Board of Supervisors abandon Section #7 of old U.S. Route 221 (formerly known as State Route #205 and formerly known as Old Bent Mountain Pike (VDOT Map) located on the real property at 7360 Floyd Highway N, Copper Hill, VA 24079 and on the real property located at 7350 and 7318 Floyd Highway N, Copper Hill, VA 24079

WHEREFOR. Petitioners request that the Floyd County Board of Supervisors abandon a possible segment of Old Bent Mountain Pike located on the real property at 7360 Floyd Highway N, Copper Hill, VA 24079 as shown on a Check USGS Map (Shown on Survey)

Witness the following signatures and seals:

By  (SEAL)
John C. Bell


By _____ (SEAL)
Suzanne M. Huff 

Commonwealth of Virginia
County of Floyd, to wit:

The foregoing Instrument was acknowledged before me this ____ Day of October, 2022 by John C. Bell and Suzanne M. Huff 

My commission expires:
May 31, 2024
Notary I.D.


Notary Public




By Cecil Jesse Ravan (SEAL)
Cecil Jesse Ravan

Commonwealth of Virginia
County of Floyd, to wit:

The foregoing Instrument was acknowledged before me this 13th Day of
October, 2022 by Cecil Jesse Ravan

My commission expires:
May 31, 2024
Notary I.D.

Renate Ursula Chancellor
Notary Public



NOTES:

1. THIS PLAT IS THE RESULT OF A CURRENT FIELD SURVEY.
2. THIS PLAT WAS PREPARED WITHOUT THE BENEFIT OF A CURRENT TITLE REPORT.
3. SUBJECT PROPERTY AS SHOWN IS ALL OF FLOYD COUNTY TAX SECTION 10, PARCELS 181, 181A AND 182.
4. SUBJECT PROPERTY AS SHOWN DOES NOT FALL WITHIN THE LIMITS OF A F.U.D. DESIGNATED FLOOD HAZARD ZONE. THIS OPINION IS BASED UPON AN INSPECTION OF THE FLOOD INSURANCE RATE MAPS (COMMUNITY PANEL, INTRODUCING ZONE A, DATED 4-16-2008) AND HAS NOT BEEN FIELD VERIFIED.
5. 5' MINIMUM BUILDING SETBACK FROM RWY OF VIRGINIA SECONDARY ROUTE 600 AND U.S. ROUTE 6221.

VIRGINIA: IN THE CLERK'S OFFICE OF THE CIRCUIT COURT OF FLOYD COUNTY, _____ 2022 AT _____ M. THIS MAP RECEIVED IN OFFICE AND ADMITTED TO RECORD.

CLERK / DEPUTY CLERK
SURVEYOR'S CERTIFICATE:

I HEREBY CERTIFY THAT THIS SURVEY, TO THE BEST OF MY KNOWLEDGE AND BELIEF, IS CORRECT AND COMPLIES WITH THE REQUIREMENTS OF THE BOARD OF SURVEYING, ORDINANCES AND REGULATIONS, REGARDING THE PLATTING OF SUBDIVISIONS, WITHIN THE COUNTY OF FLOYD, VIRGINIA, GIVEN UNDER MY HAND THIS _____ DAY OF _____ 2022.

L.J. GUESSENBERRY, L.S. #1270

NOTARY'S STATEMENT:

STATE OF _____ to wit: _____ COUNTY OF _____

I, _____, A NOTARY PUBLIC OF AND FOR THE FOREMENTIONED STATE AND COUNTY, DO HEREBY STATE THAT _____, _____, AND ACKNOWLEDGED THE FOREGOING DOCUMENT BY EXECUTING THE SAME.

NOTARY PUBLIC

MY COMMISSION EXPIRES: _____

NOTARY'S STATEMENT:

STATE OF _____ to wit: _____ COUNTY OF _____

I, _____, A NOTARY PUBLIC OF AND FOR THE FOREMENTIONED STATE AND COUNTY, DO HEREBY STATE THAT _____, _____, AND ACKNOWLEDGED THE FOREGOING DOCUMENT BY EXECUTING THE SAME.

NOTARY PUBLIC

MY COMMISSION EXPIRES: _____

NOTARY'S STATEMENT:

STATE OF _____ to wit: _____ COUNTY OF _____

I, _____, A NOTARY PUBLIC OF AND FOR THE FOREMENTIONED STATE AND COUNTY, DO HEREBY STATE THAT _____, _____, AND ACKNOWLEDGED THE FOREGOING DOCUMENT BY EXECUTING THE SAME.

NOTARY PUBLIC

MY COMMISSION EXPIRES: _____

OWNER'S STATEMENT:

THIS IS TO CERTIFY THAT THE "LOTLINE REVISION" AS SHOWN HEREON HAS BEEN SUBDIVIDED IN STRICT ACCORDANCE WITH THE WISHES AND DESIRES OF THE UNDERSIGNED OWNERS THEREOF, AND FURTHER, IN STRICT ACCORDANCE AND IN COMPLIANCE WITH THE VIRGINIA CODE OF 1961, AS AMENDED TO DATE.

CECIL JESSE RAVAN

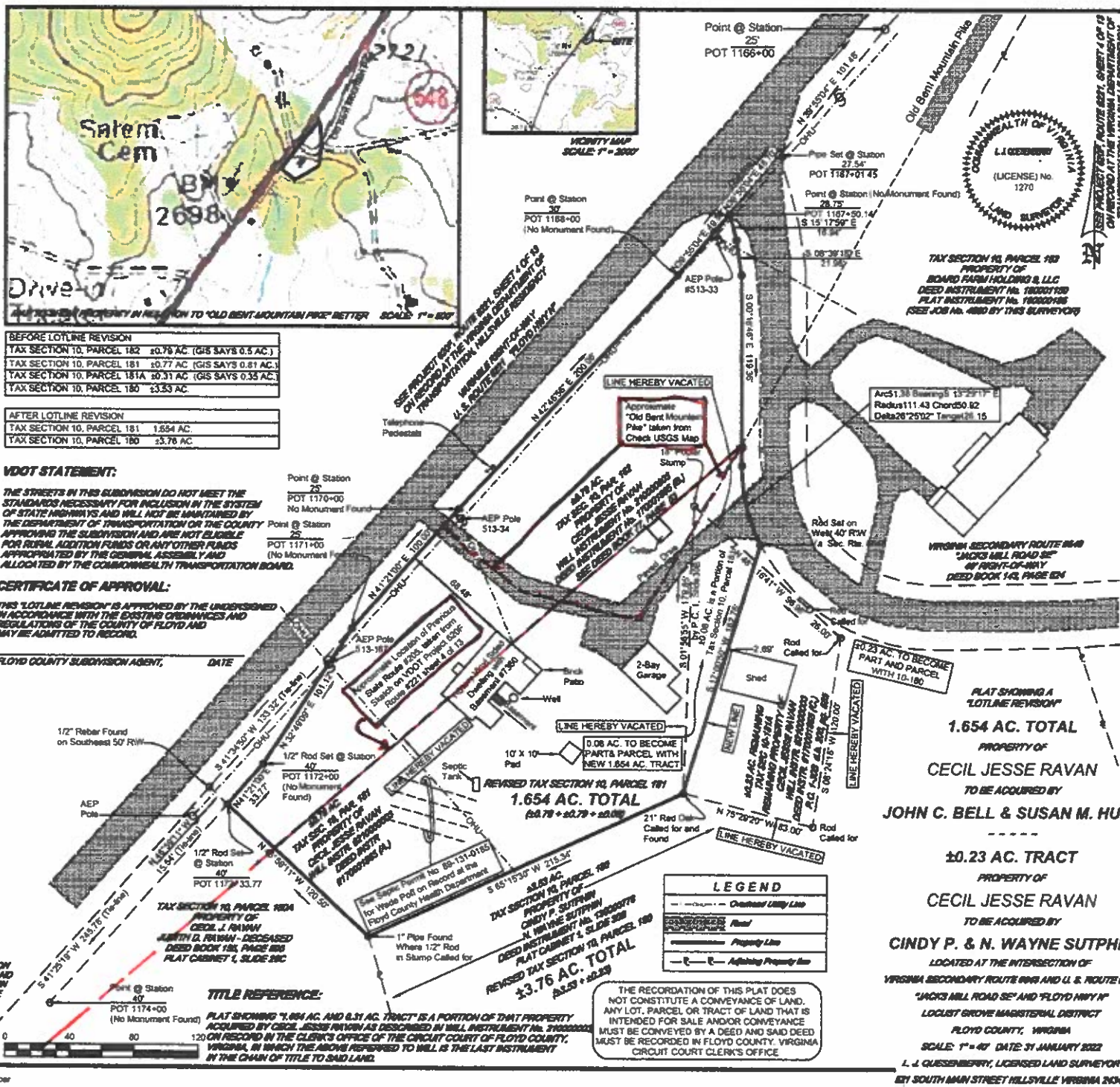
DATE

CINDY P. SUTPHIN

DATE

N. WAYNE SUTPHIN

DATE



BEFORE LOTLINE REVISION

TAX SECTION 10, PARCEL 182	±0.76 AC. (GIS SAYS 0.5 AC.)
TAX SECTION 10, PARCEL 181	±0.77 AC. (GIS SAYS 0.81 AC.)
TAX SECTION 10, PARCEL 181A	±0.31 AC. (GIS SAYS 0.35 AC.)
TAX SECTION 10, PARCEL 180	±3.33 AC.

AFTER LOTLINE REVISION

TAX SECTION 10, PARCEL 181	1.554 AC.
TAX SECTION 10, PARCEL 180	±3.76 AC.

VDOT STATEMENT:

THE STREETS IN THIS SUBDIVISION DO NOT MEET THE STANDARDS NECESSARY FOR INCLUSION IN THE SYSTEM OF STATE HIGHWAYS AND WILL NOT BE MAINTAINED BY THE DEPARTMENT OF TRANSPORTATION OR THE COUNTY APPROVING THE SUBDIVISION AND ARE NOT ELIGIBLE FOR RURAL ADDITION FUNDS OR ANY OTHER FUNDS APPROPRIATED BY THE GENERAL ASSEMBLY AND ALLOCATED BY THE COMMONWEALTH TRANSPORTATION BOARD.

CERTIFICATE OF APPROVAL:

THIS "LOTLINE REVISION" IS APPROVED BY THE UNDERSIGNED IN ACCORDANCE WITH THE EXISTING ORDINANCES AND REGULATIONS OF THE COUNTY OF FLOYD AND MAY BE ADMITTED TO RECORD.

FLOYD COUNTY SUBDIVISION AGENT, _____ DATE

1/2" Rebar Found on Southeast 50' RWY

1/2" Rod Set @ Station 47 (No Monument Found) POT 1172+00

1/2" Rod Set @ Station 47 (No Monument Found) POT 1173+33.77

1/2" Rod Set @ Station 47 (No Monument Found) POT 1174+00

1/2" Rebar Found

TITLE REFERENCE:

PLAT SHOWING 1.654 AC. AND 0.31 AC. TRACT IS A PORTION OF THAT PROPERTY ACQUIRED BY CECIL JESSE RAVAN AS DESCRIBED IN THE J. INSTRUMENT NO. 270000282 ON RECORD IN THE CLERK'S OFFICE OF THE CIRCUIT COURT OF FLOYD COUNTY, VIRGINIA, IN WHICH THE ABOVE REFERRED TO WILL IS THE LAST INSTRUMENT IN THE CHAIN OF TITLE TO SAID LAND.

LEGEND

	Contract Utility Line
	Proprietary Line
	Adjoining Property Line

THE RECORDATION OF THIS PLAT DOES NOT CONSTITUTE A CONVEYANCE OF LAND. ANY LOT, PARCEL OR TRACT OF LAND THAT IS INTENDED FOR SALE AND/OR CONVEYANCE MUST BE CONVEYED BY A DEED AND SAID DEED MUST BE RECORDED IN FLOYD COUNTY, VIRGINIA CIRCUIT COURT CLERK'S OFFICE.

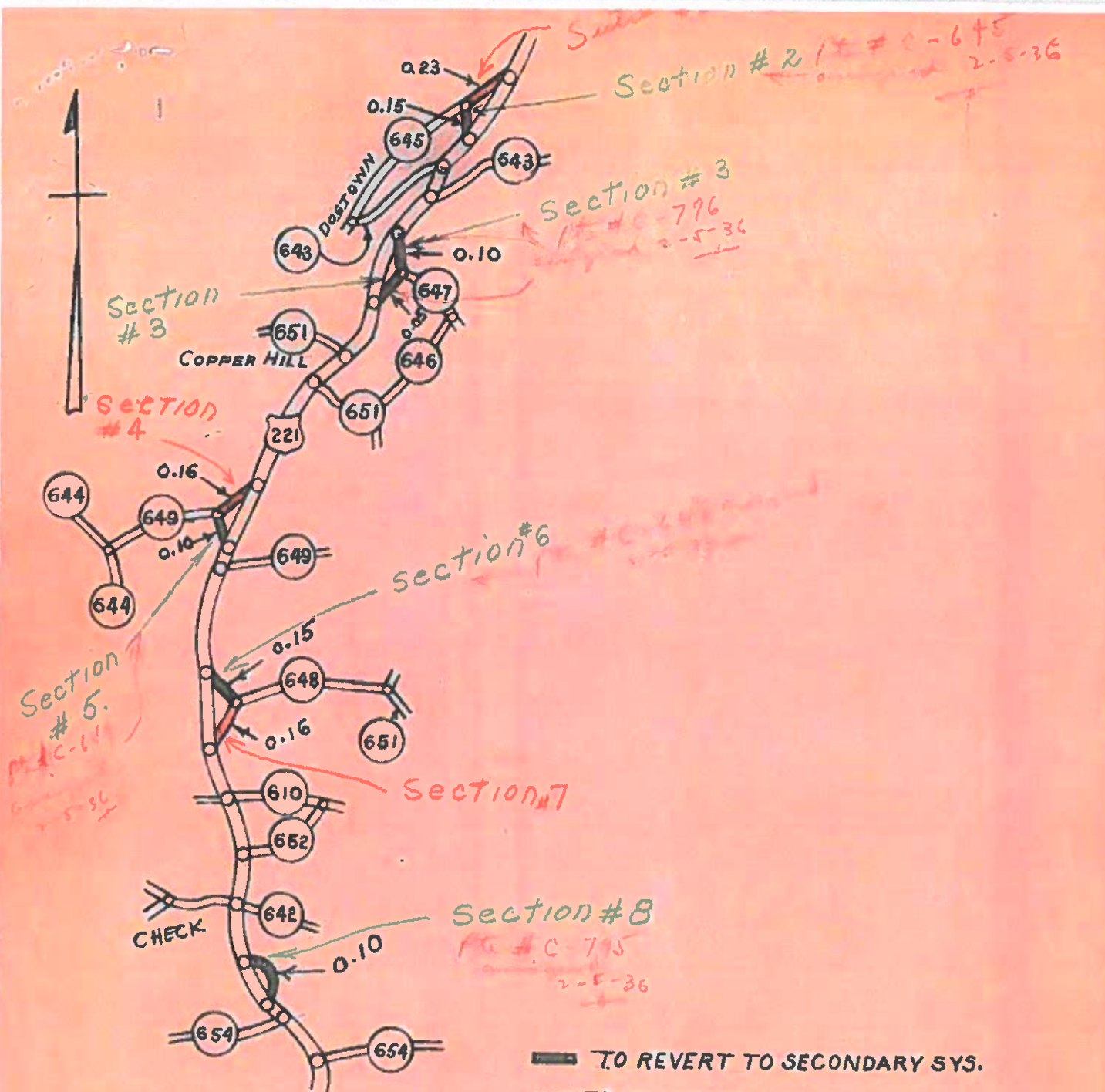
TAX SECTION 10, PARCEL 180 PROPERTY OF BOARD FARM HOLDING & LLC DEED INSTRUMENT No. 18000120 PLAT INSTRUMENT No. 18000106 (SEE JOB No. 480 BY THIS SURVEYOR)

VIRGINIA SECONDARY ROUTE 600 "JACKS MILL ROAD SE" 40' RIGHT-OF-WAY DEED BOOK 142, PAGE 624

PLAT SHOWING A "LOTLINE REVISION" 1.654 AC. TOTAL PROPERTY OF CECIL JESSE RAVAN TO BE ACQUIRED BY JOHN C. BELL & SUSAN M. HUFF

±0.23 AC. TRACT PROPERTY OF CECIL JESSE RAVAN TO BE ACQUIRED BY CINDY P. & N. WAYNE SUTPHIN

LOCATED AT THE INTERSECTION OF VIRGINIA SECONDARY ROUTE 600 AND U.S. ROUTE 6221 "JACKS MILL ROAD SE" AND "FLOYD HWY N" LOCUST GROVE MARSHALL DISTRICT FLOYD COUNTY, VIRGINIA SCALE: 1" = 40' DATE: 31 JANUARY 2022 L. J. GUESSENBERRY, LICENSED LAND SURVEYOR 831 SOUTH MAIN STREET HILLSVILLE VIRGINIA 24343

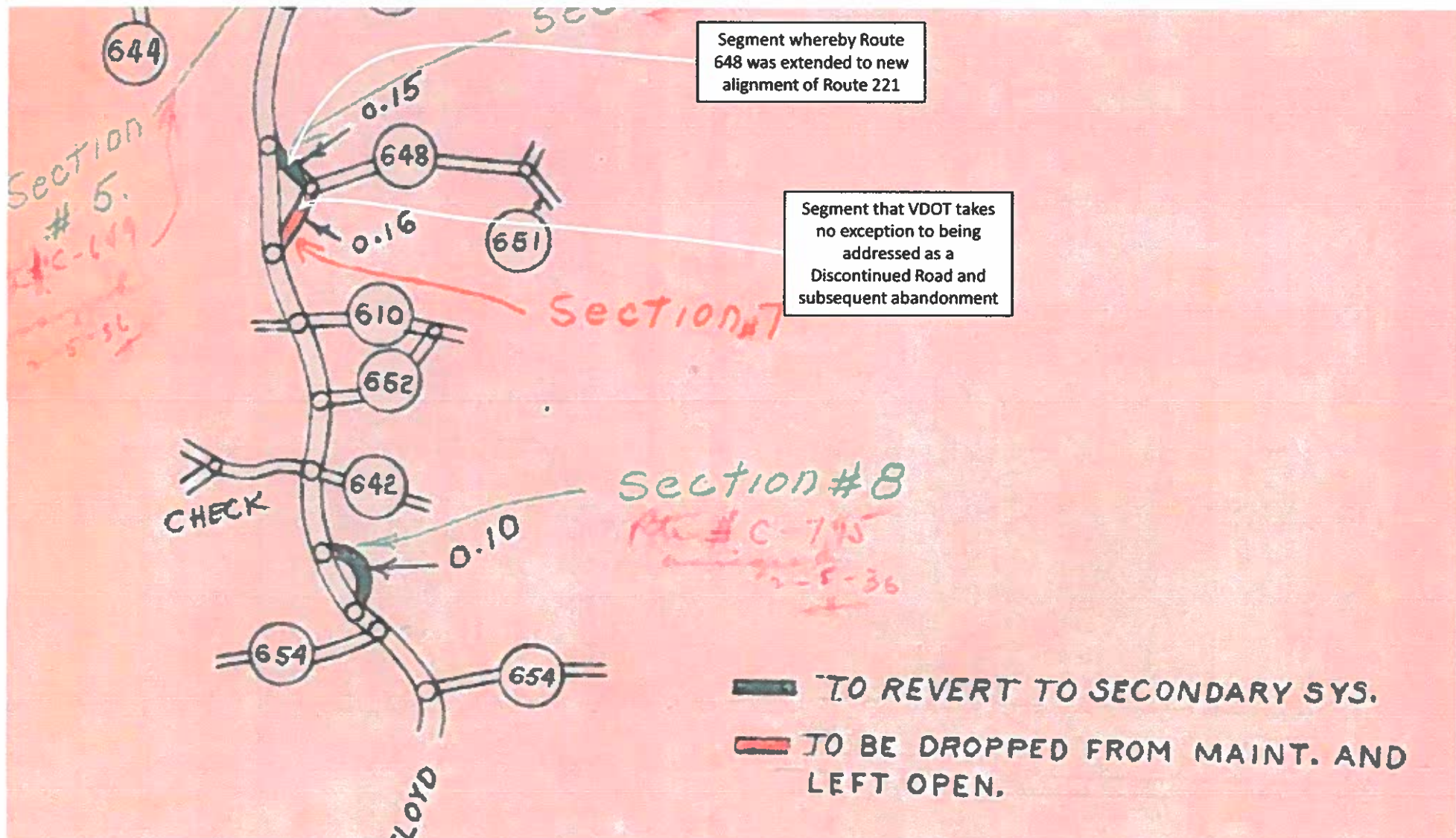


To FLOYD

FLOYD COUNTY

SKETCH SHOWING RELOCATION OF
U.S. RTE. 221.
PROJECT 620-EF.
(#5.)

MAP CORRECTED
AND RECORDED
DATE 1-1-36
BY H



Secondary System

COMMONWEALTH OF VIRGINIA
DEPARTMENT OF HIGHWAYS
RICHMOND

H. G. SHIRLEY, COMMISSIONER
WADE H. MASSIE, WASHINGTON, VA.
WM. H. EAST, R. F. O. NO. 8, STAUNTON, VA.
SOL W. RAWLS, FRANKLIN, VA.
J. FRANK WYBOR, PULASKI, VA.


C. S. MULLEN, CHIEF ENGINEER
F. D. HENLEY, RIGHT OF WAY
A. B. SNEAD, PURCHASING AGENT
C. J. ALLARD, AUDITOR
J. F. HALL, COUNSEL

IN REPLY PLEASE REFER TO

ROUTE No. _____ PROJECT No. _____

FLCYD COUNTY: Changes in Primary and Seco Systems.

January 29, 1936



Mr. A. H. Bell,
Assistant Engineer,
Surveys and Plans.

Dear Sir:

The Highway Commission, at their meeting on January 28, approved changes in Primary and Secondary Systems of Floyd County, due to relocation and construction of Primary Route 221, as shown in your letter of December 17, 1935, and attached sketch.

Yours very truly,

C. S. Mullen
Chief Engineer.


B
Copy to Mr. A. H. Pettigrew
Mr. J. J. Forrer
Mr. S. C. Liggett

MAP CORRECTED
AND RECORDED
DATE 1-1-36
BY _____

COMMONWEALTH OF VIRGINIA

DEPARTMENT OF HIGHWAYS

RICHMOND



ROUTE NO

PROJECT NO

Floyd County
Changes in Primary
and Secondary Systems.

December 17, 1935.

Mr. C. S. Mullen,
Chief Engineer,
Office.

Dear Sir:

Due to the relocation and construction on U. S. Rts. 221 (Project 630 KF) in Floyd County, it has become necessary to revert to the secondary system five (5) sections of old Rte. 221, and drop from maintenance three (3) sections of old Rte. 221.

The sections of old Rte. 221 to revert to the secondary system are shown in green on the attached sketch and are described as follows:

TO REVERT TO SECONDARY SYSTEM:

- C-795 Section 2. Old location of Rte. 221, from Rte. C-648, south 0.15 mi. to new location. Length 0.15 mi.
- C-796 Section 3. Old location of Rte. 221, from Rte. C-647, north 0.10 mi. to new location, and from Rte. C-647, south 0.05 mi. to new location. Length 0.15 mi.
- C-649 Section 5. Old location of Rte. 221, from Rte. C-648, south 0.15 mi. to new location. Length 0.15 mi.
- C-648 Section 6. Old location of Rte. 221, from Rte. C-648, north 0.15 mi. to new location. Length 0.15 mi.
- C-795 Section 8. Old location of Rte. 221, from new location just south of Check, south 0.10 mi. to new location again. Length 0.10 mi.

TOTAL OF ALL SECTIONS TO REVERT TO SECONDARY SYSTEM: - 0.65 miles.

The sections of old Rte. 221 to be dropped from maintenance are shown in red on the attached sketch and are described as follows:-

TO BE DROPPED FROM MAINTENANCE:-

- Section 1. Old location of Rte. 221, from Rte. C-648, northwest 0.25 mi. to new location.

Section 4. Old location of Rte. 221, from Rte. C-649
northeast 0.16 mi. to new location. Length 0.16 mi.
Section 7. Old location of Rte. 221, from Rte. C-648
southwest 0.16 mi. to new location. Length 0.16 mi.

TOTAL OF ALL SECTIONS TO BE DROPPED FROM MAINTENANCE:- 0.56 miles.

Yours very truly,

By A. H. Beal

Asst. Dir. Highways & Plans.