

AGENDA
BOARD OF SUPERVISORS
REGULAR MEETING
April 25, 2023

1. 6:00 p.m. – Meeting called to order, Board Room, County Administration Building.
2. Opening Prayer.
3. Pledge of Allegiance.
4. Quorum
5. Approval of Agenda **(ACTION ITEM)**
6. Approval of disbursements. **(ACTION ITEM)**
7. Approval of Minutes **(ACTION ITEM)**
8. Public Comment
9. Old Business
 - a. 7:00 p.m. – Public hearing for Road Abandonment – 0.16 miles of discontinued State Route 205, Old Bent Mountain Pike. **(ACTION ITEM)**

Closed Session

- b. § 2.2-3711 A.3 - Discussion or consideration of the acquisition of real property for a public purpose, or of the disposition of publicly held real property, where discussion in an open meeting would adversely affect the bargaining position or negotiating strategy of the public body. Manufacturing and Real Estate
 - c. § 2.2-3711.A5- Discussion concerning a prospective business or industry or the expansion of an existing business or industry that relates to advanced manufacturing projects where no previous announcement has been made. Business Expansion
 - d. § 2.2-3711.A6- Discussion or consideration of the investment of public funds where competition or bargaining is involved, where, if made public initially, the financial interest of the governmental unit would be adversely affected
10. New Business
- a. The Department of Emergency Management would like to submit a request for the naming of a shared drive where three or more structures will be addressed. The tax map numbers for those properties are Tax Map # 44-50D, 44-50 E, 44-59, and 44-60. The shared drive is off US Route 221. The property owners returned the signed forms with the following name: Water Haven Lane. **(Action Item)**
 - b. The Department of Emergency Management would like to submit a request for the naming of a shared drive where three or more structures will be addressed. While there are not currently three addressed structures on the driveway, staff feel that naming the drive now will save future address changes to any structure

addressed in the subdivision Cypress Dr. SE. The property owners returned the signed forms with the following name: Mirabel Drive. (Action Item)

- c. Reappointment of Dr. Linda Millsaps for the Onward New River Valley, Board Directors, and Executive Committee 2-year Commitment. (Action Item)

11. Administrator Report

- a. Munis Update
- b. County events update
- c. Transfer station and Landfill inspection report
- d. Radio Update
- e. Tourism update
- f. Aging Update
- g. .Gov update

12. Board Time

13. Correspondence

14. Adjournment.

* The meeting will be streamed live via the Internet. Any Floyd County citizen wishing to speak by phone may call County Administration at 540-745-9300 by 4:00 p.m. on April 24, 2023, and provide their telephone number and express their desire to comment by phone. Citizens who desire to provide public comment by phone will be called during the meeting. Any Floyd citizen can also provide written comments before the meeting. Those comments will be provided to the Board of Supervisors and entered into the official minutes of the meeting and summarized by the Chair or designee at the meeting for the benefit of the public. The public is directed to call the County Administration office for more detailed information.

MAJOR#	VENDOR	VENDOR	INV#	DESCRIPTION	AMOUNT
ACCT#	NUMBER	NAME			
011010	***BOARD OF SUPERVISORS***				
5530	TRAVEL/CONVENTION/LODGING				
	31730	NATIONAL BANK	JENNY MAR23	CC PURCHASES	78.60
				ACCOUNT TOTAL	78.60 *
5899	MISCELLANEOUS				
	38730	VERIZON WIRELESS	9931796767	CELL PHONES	245.55
				ACCOUNT TOTAL	245.55 *
				MAJOR TOTAL	324.15 **
012010	***COUNTY ADMINISTRATOR***				
3320	SERVICE CONTRACT				
	31730	NATIONAL BANK	JENNY MAR23	CC PURCHASES	309.00
	31730	NATIONAL BANK	LINDA M MAR23	CC PURCHASES	580.93
	43096	U.S. BANK EQUIPMENT FINANC	498755560	COPIER LEASE	70.60
				ACCOUNT TOTAL	960.53 *
6001	OFFICE SUPPLIES				
	37090	ELECTRONIC SYSTEMS, INC	IN2475285	COLOR PRINT OVERAGE	98.21
	43394	MOUNTAIN SPRINGS WATER	0356740	WATER	42.30
				ACCOUNT TOTAL	140.51 *
8810	Lease Agreements				
	43470	FLOYD SPACES LLC	1110	SUITE 3 RENT/ELECT	964.00
	43470	FLOYD SPACES LLC	1111	SUITE 4 RENT/ELECT	597.00
	43470	FLOYD SPACES LLC	1112	SUITE 7 RENT/ELECT	497.00
				ACCOUNT TOTAL	2,058.00 *
				MAJOR TOTAL	3,159.04 **
012090	***COMM OF THE REVENUE***				
3320	MAINTENANCE, SERVICE AND				
	32700	CANON FINANCIAL SERVICES	30323163	COPIER LEASE	55.02
				ACCOUNT TOTAL	55.02 *
5210	POSTAGE				
	31730	NATIONAL BANK	LISA B MAR23	CC PURHCASE	252.00
				ACCOUNT TOTAL	252.00 *
6001	OFFICE SUPPLIES				
	16730	TAYLOR OFFICE SUPPLY, INC	131257	TAPE	12.66
				ACCOUNT TOTAL	12.66 *
				MAJOR TOTAL	319.68 **
012130	***TREASURER***				
5210	POSTAGE				
	31730	NATIONAL BANK	CIERA B MAR23	CC PURHCASE	96.00
				ACCOUNT TOTAL	96.00 *
5240	DATA PROCESSING SERVICES				
	43453	ROBERT J YOUNG COMPANY	INV6245449	COPIER MAINT LEASE	110.89
				ACCOUNT TOTAL	110.89 *

MAJOR#	VENDOR	VENDOR	INV#	DESCRIPTION	AMOUNT
ACCT#	NUMBER	NAME			
6001		OFFICE SUPPLIES			
	10	VIRGINIA OFFICE SUPPLY	47688	PAPER/BINDER CLIPS	60.27
	10	VIRGINIA OFFICE SUPPLY	48153	BANKERS BOXES / INK	138.94
	10	VIRGINIA OFFICE SUPPLY	48159	INK	28.93
	10	VIRGINIA OFFICE SUPPLY	50199	RECEIPT PAPER	16.99
	10	VIRGINIA OFFICE SUPPLY	50258	INK	64.40
	10	VIRGINIA OFFICE SUPPLY	50310	PENS	20.79
	16730	TAYLOR OFFICE SUPPLY, INC	131256	PAPER	52.00
	16730	TAYLOR OFFICE SUPPLY, INC	131256.1	HIGHLIGHTERS	9.32
				ACCOUNT TOTAL	391.64 *
6010		DMV ADMINISTRATIVE FEE			
	17070	DEPARTMENT OF MOTOR VEHICL	202309000712	DMV STOPS	925.00
				ACCOUNT TOTAL	925.00 *
				MAJOR TOTAL	1,523.53 **
013020		***REGISTRAR***			
5810		DUES/SUBSCRIPTIONS			
	31730	NATIONAL BANK	LINDA M MAR23	CC PURCHASES	16.99
				ACCOUNT TOTAL	16.99 *
6001		OFFICE SUPPLIES			
	31730	NATIONAL BANK	AMY I MAR23	CC PURHCASE	78.54
	35500	DONNA SWEENEY	23000001454	NOTARY REIMBURSEMENT	10.00
	38920	VIRGINIA BUSINESS SYSTEMS	33706744	COPIER LEASE	93.71
				ACCOUNT TOTAL	182.25 *
				MAJOR TOTAL	199.24 **
021010		***CIRCUIT COURT***			
1101		COMPENSATION OF JURORS			
	30620	CARLA BRITT	APRIL 2023	GRAND JURY	30.00
	43540	STACIE BOLT	APRIL 2023	GRAND JURY	30.00
	43541	TERRY BOOTHE	APRIL 2023	GRAND JURY	30.00
	43542	JESSIE COX	APRIL 2023	GRAND JURY	30.00
	43543	HONESTTEE KALEY	APRIL 2023	GRAND JURY	30.00
				ACCOUNT TOTAL	150.00 *
3310		REPAIRS AND MAINTENANCE			
	29100	LEE HARTMAN & SONS, INC.	412026	COURTROOM MIC	220.00
				ACCOUNT TOTAL	220.00 *
				MAJOR TOTAL	370.00 **
021020		***GENERAL DISTRICT COURT***			
6001		OFFICE SUPPLIES			
	43029	NIKKI KING	04012023	REIMBURSEMENT	85.00
				ACCOUNT TOTAL	85.00 *
				MAJOR TOTAL	85.00 **
021040		***COUNTY ATTORNEY***			
1100		COMPENSATION OF ATTORNEY			
	22110	SANDS ANDERSON PC	589738	PROFESSIONAL SRVS	8,834.00
				ACCOUNT TOTAL	8,834.00 *
				MAJOR TOTAL	8,834.00 **

MAJOR#	VENDOR	VENDOR	INV#	DESCRIPTION	AMOUNT
ACCT#	NUMBER	NAME			
021060	***CLERK OF CIRCUIT COURT***				
3320	MAINTENANCE & SERVICE CON				
	13390	XEROX CORPORATION	018642748	COPIER LEASE	140.77
	43415	XEROX CORPORATION	018510364	COPIER LEASE	122.38
	43415	XEROX CORPORATION	018642747	COPIER LEASE	120.01
				ACCOUNT TOTAL	383.16 *
6001	OFFICE SUPPLIES				
	10	VIRGINIA OFFICE SUPPLY	50295	SCREEN WIPES	41.08
	10	VIRGINIA OFFICE SUPPLY	50311	LAPTOP TOTE	81.39
	16730	TAYLOR OFFICE SUPPLY, INC	131143	STAMPS	128.60
	42888	SKYLINE NATIONAL BANK	02062023	DEPOSIT SLIPS	129.51
				ACCOUNT TOTAL	380.58 *
6012	RECORD BOOKS				
	43412	DIGITAL MEMORIES LINK	103	SCAN BOS BOOKS 1-20	6,800.00
				ACCOUNT TOTAL	6,800.00 *
				MAJOR TOTAL	7,563.74 **
022010	***COMMONWEALTH'S ATTORNEY***				
5810	DUES				
	38870	COMPUTER PROJECTS OF IL.,	23-04-89ME	OPENFOX ANNUAL	198.00
				ACCOUNT TOTAL	198.00 *
				MAJOR TOTAL	198.00 **
031020	***SHERIFF***				
3310	REPAIRS & MAINTENANCE/AUT				
	17100	FINN & FENWICK CLEANING SE	1474	SHERIFF DEEP CLEAN	425.00
	23890	BERNIE'S COLLISION REPAIR	12092022	17 FORD EXPL REPAIR	3,451.25
				ACCOUNT TOTAL	3,876.25 *
5210	POSTAGE				
	31730	NATIONAL BANK	TARA H MAR23	CC PURHCASE	151.40
				ACCOUNT TOTAL	151.40 *
5540	TRAVEL (CONVENTION & EDUC				
	31730	NATIONAL BANK	BREMAN MAR23	CC PURCHASE	150.00
	31730	NATIONAL BANK	CHAD H MAR23	CC PURCHASE	372.57
	31730	NATIONAL BANK	DALE M MAR23	CC PURHCASE	400.00
	31730	NATIONAL BANK	ISAAC B MAR23	CC PURHCASE	95.00
	31730	NATIONAL BANK	JAMES B MAR23	CC PURHCASE	450.00
				ACCOUNT TOTAL	1,467.57 *
5842	DOMESTIC VIOLENCE GRANT				
	31730	NATIONAL BANK	ALESHA MAR23	CC PURCHASES	52.90
				ACCOUNT TOTAL	52.90 *
6008	GAS, OIL, ETC.				
	11850	CLARK GAS & OIL	MAR23FUEL	SHERIFF FUEL	5,611.76
	31730	NATIONAL BANK	ERIC T MAR23	CC PURHCASE	39.05
	31730	NATIONAL BANK	M SCAGGS MAR23	CC PURCHASE	15.00
				ACCOUNT TOTAL	5,665.81 *

MAJOR#	VENDOR	VENDOR	INV#	DESCRIPTION	AMOUNT
ACCT#	NUMBER	NAME			
6011		POLICE SUPPLIES			
	31730	NATIONAL BANK	BRIAN C MAR23	CC PURHCASE	31.48
				ACCOUNT TOTAL	31.48 *
				MAJOR TOTAL	11,245.41 **
033010	***CORRECTIONS & DETENTIONS***				
6002		PRISONERS FOOD			
	31730	NATIONAL BANK	LUCAS G MAR23	CC PURHCASES	8.74
				ACCOUNT TOTAL	8.74 *
6011		POLICE UNIFORMS			
	31730	NATIONAL BANK	RUSTY MAR23	CC PURCHASE	136.93
				ACCOUNT TOTAL	136.93 *
				MAJOR TOTAL	145.67 **
034010	***BUILDING INSPECTIONS***				
5230		TELEPHONE			
	38730	VERIZON WIRELESS	9931796767	CELL PHONES	190.45
				ACCOUNT TOTAL	190.45 *
5540		TRAVEL (CONVENTION & EDUC			
	31730	NATIONAL BANK	DAN G MAR23	CC PURCHASES	79.00
				ACCOUNT TOTAL	79.00 *
6001		OFFICE SUPPLIES			
	16730	TAYLOR OFFICE SUPPLY, INC	131254	HANGING FOLDERS	30.32
	43096	U.S. BANK EQUIPMENT FINANC	498755560	COPIER LEASE	70.61
				ACCOUNT TOTAL	100.93 *
6014		Web Service Monthly Fee			
	42672	INTERACTIVEGIS, INC.	6145*	GIS	400.00
				ACCOUNT TOTAL	400.00 *
				MAJOR TOTAL	770.38 **
035010	***ANIMAL CONTROL***				
3310		REPAIRS & MAINTEN-RADIO/A			
	31730	NATIONAL BANK	CHASE V MAR23	CC PURHCASE	25.62
				ACCOUNT TOTAL	25.62 *
5230		TELEPHONE			
	38730	VERIZON WIRELESS	9931796767	CELL PHONES	145.26
				ACCOUNT TOTAL	145.26 *
5825		VETERINARY SERVICES			
	31730	NATIONAL BANK	CHASE T MAR23	CC PURHCASE	82.41
	43429	SLAUGHTERS SUPERMARKET	TRX140	DOG FOOD	104.49
				ACCOUNT TOTAL	186.90 *
				MAJOR TOTAL	357.78 **
035050	***EMERGENCY SERV/HAZARDOUS MAT***				
5230		TELEPHONE			
	38730	VERIZON WIRELESS	9931796767	CELL PHONES	40.01
				ACCOUNT TOTAL	40.01 *

MAJOR#	VENDOR	VENDOR	INV#	DESCRIPTION	AMOUNT
ACCT#	NUMBER	NAME			
5896		AMERICAN RESCUE PLAN ACT			
	40	CITIZENS TELEPHONE COOPERA	VATIREIMB	DRAWDOWN 1 & 2	41,024.43
				ACCOUNT TOTAL	41,024.43 *
				MAJOR TOTAL	41,064.44 **
043020	***GENERAL PROPERTIES***				
3310	REPAIRS				
	450	WILLS RIDGE SUPPLY INC.	584856	PAINT PRIMER	62.98
	450	WILLS RIDGE SUPPLY INC.	585864	STAIN/SHOP VAC	267.08
	450	WILLS RIDGE SUPPLY INC.	587538	FLUSH VALVE	12.19
	450	WILLS RIDGE SUPPLY INC.	587713	DRUM AUGER	17.09
	450	WILLS RIDGE SUPPLY INC.	587974	TUBBING/FILE	36.19
	4590	FIRE SAFETY PRODUCTS INC	0000257431	BACKFLOW INSPECTION	130.00
	4590	FIRE SAFETY PRODUCTS INC	0000257642	ANNUAL FIRE EXT INSP	134.50
	29160	ELECTRICAL SUPPLY INC.	160753	CAT6 BLUE WIRE	337.10
	31730	NATIONAL BANK	DAN G MAR23	CC PURCHASES	19.84
	31730	NATIONAL BANK	MARK B MAR23	CC PURCHASE	176.84
	42070	HAWKS CARPET OUTLET	12049	JURY ROOM FLOORING	2,060.29
	42721	SMITH HEATING & AIR, INC.	12276	SHERIFF REPAIRS	627.50
	42721	SMITH HEATING & AIR, INC.	12337	UNIT FREEZE UP	235.00
	42721	SMITH HEATING & AIR, INC.	12432	COURTHOUSE REPAIRS	1,000.00
				ACCOUNT TOTAL	5,116.60 *
3320	MAINTENANCE & SERVICE CON				
	10240	SECURITY LOCK & KEY INC.	0001106037	LIBRARY ALARM	240.00
				ACCOUNT TOTAL	240.00 *
5110	ELECTRICAL SERVICE				
	420	APPALACHIAN POWER	2584163600MAR23	COPPER HILL	44.34
				ACCOUNT TOTAL	44.34 *
5140	PEST CONTROL				
	42706	DODSON PEST CONTROL	21286103041223	PEST CONTROL	120.00
				ACCOUNT TOTAL	120.00 *
5230	TELEPHONE				
	38730	VERIZON WIRELESS	9931796767	CELL PHONES	49.11
				ACCOUNT TOTAL	49.11 *
6005	JANITORIAL SUPPLIES				
	90	DIAMOND PAPER CO., INC.	315481	PAPER TOWELS	70.00
	290	CINTAS	4152620830	MATS AND MOPS	185.50
				ACCOUNT TOTAL	255.50 *
8136	CAPITAL OUTLAY: SCHOOLS C				
	43173	FRITH CONSTRUCTION COMPANY	APP NO 29	FCBS PROJECT	295,859.98
	43173	FRITH CONSTRUCTION COMPANY	APP NO 30	FCBS PROJECT	178,987.31
				ACCOUNT TOTAL	474,847.29 *
				MAJOR TOTAL	480,672.84 **
071020	***FLOYD COUNTY RECREATION***				
3000	CONTRACTUAL SERVICES				
	13390	XEROX CORPORATION	018510365	COPIER LEASE	43.06

MAJOR#	VENDOR	VENDOR	INV#	DESCRIPTION	AMOUNT
ACCT#	NUMBER	NAME			
	31730	NATIONAL BANK	JACOB A MAR23	CC PURHCASES	15.99
	31730	NATIONAL BANK	JACOB A MAR23	CC PURHCASES	64.86
	31730	NATIONAL BANK	JACOB A MAR23	CC PURHCASES	54.00
	31730	NATIONAL BANK	JACOB A MAR23	CC PURHCASES	566.50
	43124	MIA SPANGLER	APRIL2023	VOLLEYBALL OFFICIAL	312.00
	43156	JACOB ST. JOHN	APRIL2023	VOLLEYBALL OFFICIAL	104.00
	43160	TREVAN VIA	REISSUE	OFFICIAL PAY	80.00
	43419	CHARITY BISHOP	APRIL2023	VOLLEYBALL OFFICIAL	416.00
	43493	JAMES L. HENRY JR	04252023	MMA CLASSES	458.00
				ACCOUNT TOTAL	2,114.41 *
3310		REPAIRS AND MAINTENANCE			
	450	WILLS RIDGE SUPPLY INC.	585359	KEY/SCREWDRIVER	23.45
	450	WILLS RIDGE SUPPLY INC.	587610	STREET KEY/HARDWARE	30.07
	43438	WOOD THRUSH NATIVE NURSERY	04102023	LANDSCAPING DEPOSIT	500.00
				ACCOUNT TOTAL	553.52 *
3320		MAINTENANCE CONTRACTS			
	31730	NATIONAL BANK	LINDA M MAR23	CC PURCHASES	16.99
	43098	U.S. BANK EQUIPMENT FINANC	497711671	COPIER LEASE	31.80
				ACCOUNT TOTAL	48.79 *
5110		ELECTRICAL SERVICE			
	420	APPALACHIAN POWER	2686455219MAR23	PARK DRIVE OUTSIDE	31.38
				ACCOUNT TOTAL	31.38 *
5230		TELEPHONE			
	38730	VERIZON WIRELESS	9931796767	CELL PHONES	48.42
				ACCOUNT TOTAL	48.42 *
6001		OFFICE SUPPLIES			
	31730	NATIONAL BANK	JACOB A MAR23	CC PURHCASES	20.22
	31730	NATIONAL BANK	JACOB A MAR23	CC PURHCASES	61.94
	31730	NATIONAL BANK	JACOB A MAR23	CC PURHCASES	28.48
	31730	NATIONAL BANK	JACOB A MAR23	CC PURHCASES	745.66
	31730	NATIONAL BANK	JACOB A MAR23	CC PURHCASES	44.50
	31730	NATIONAL BANK	JACOB A MAR23	CC PURHCASES	35.03
				ACCOUNT TOTAL	935.83 *
8000		CAPITAL OUTLAY:EQUIPMENT			
	43523	FIRST WESTERN EQUIPMENT FI	3318222	LOAN PAYMENT	569.40
				ACCOUNT TOTAL	569.40 *
8001		CAPITAL OUTLAY: BALLFIELD			
	25080	MARK HUFF PLUMBING AND ELE	04102023	REC BATHROOM REPAIR	1,835.00
				ACCOUNT TOTAL	1,835.00 *
				MAJOR TOTAL	6,136.75 **
081200		***COMMUNITY DEVELOPMENT***			
5230		TELEPHONE			
	38730	VERIZON WIRELESS	9931796767	CELL PHONES	96.84
				ACCOUNT TOTAL	96.84 *
5540		TRAVEL			
	31730	NATIONAL BANK	THODGE MAR23	CC PURCHASE	19.80
	31730	NATIONAL BANK	THODGE MAR23	CC PURCHASE	302.15
				ACCOUNT TOTAL	321.95 *

MAJOR#	VENDOR	VENDOR	INV#	DESCRIPTION	AMOUNT
ACCT#	NUMBER	NAME			
5810		DUES AND SUBSCRIPTIONS			
	31730	NATIONAL BANK	LYDEANA MAR23	CC PURHCASES	13.00
	31730	NATIONAL BANK	LYDEANA MAR23	CC PURHCASES	33.58
	31730	NATIONAL BANK	THODGE MAR23	CC PURCHASE	99.99
				ACCOUNT TOTAL	146.57 *
6001		OFFICE SUPPLIES			
	31730	NATIONAL BANK	LYDEANA MAR23	CC PURHCASES	68.42
	31730	NATIONAL BANK	THODGE MAR23	CC PURCHASE	5.27
	43096	U.S. BANK EQUIPMENT FINANC	498755560	COPIER LEASE	70.61
				ACCOUNT TOTAL	144.30 *
6008		GAS AND OIL			
	31730	NATIONAL BANK	THODGE MAR23	CC PURCHASE	56.33
	31730	NATIONAL BANK	THODGE MAR23	CC PURCHASE	43.02
				ACCOUNT TOTAL	99.35 *
6103		CDBG FLOYD COUNTY HOUSING			
	30720	HDH TECHNICAL INC	10055	ASBESTOS INSPECTION	520.00
	43487	HABITAT FOR HUMANITY INC	01312023	HOUSING REHAB	12,600.00
				ACCOUNT TOTAL	13,120.00 *
6104		Va. Telecom VATI 2022			
	40	CITIZENS TELEPHONE COOPERA	VATIREIMB	DRAWDOWN 1 & 2	219,617.51
				ACCOUNT TOTAL	219,617.51 *
				MAJOR TOTAL	233,546.52 **
081500		***ECONOMIC DEVELOPMENT AUTHORITY**			
6087		EDA-LOT 4 GROWTH CENTER A			
	42868	HURT & PROFFITT, INC.	77661	PROFESSIONAL SRVS	1,108.75
	42868	HURT & PROFFITT, INC.	77662	PROFESSIONAL SRVS	1,188.75
				ACCOUNT TOTAL	2,297.50 *
6089		EDA-DEV, MARKETING & PROM			
	31730	NATIONAL BANK	LYDEANA MAR23	CC PURHCASES	89.00
				ACCOUNT TOTAL	89.00 *
6094		Matching Funds			
	31730	NATIONAL BANK	THODGE MAR23	CC PURCHASE	8.13
				ACCOUNT TOTAL	8.13 *
				MAJOR TOTAL	2,394.63 **
082030		***SKYLINE SOIL & CONSERVATION***			
5640		PAYMENT TO SOIL DISTRICT			
	930	SKYLINE SOIL & WATER	FY23	FY23 ALLOCATION	14,333.00
				ACCOUNT TOTAL	14,333.00 *
				MAJOR TOTAL	14,333.00 **
082050		***MISCELLANEOUS PROGRAMS***			
6038		REGIONAL JAIL PAYMENT			
	22640	NEW RIVER VALLEY REGIONAL	699	INMATE PER DIEM	38,592.45
				ACCOUNT TOTAL	38,592.45 *

MAJOR#	VENDOR	VENDOR	INV#	DESCRIPTION	AMOUNT
ACCT#	NUMBER	NAME			
6057		DEPT JUV JUSTICE GRANT-IN			
	130	NEW RIVER VALLEY JUVENILE	152	JUVENILE PER DIEM	5,750.00
	130	NEW RIVER VALLEY JUVENILE	5	HEM FOR 1 DAY	13.20
	42848	3RD MILLENNIUM CLASSROOMS	FCVA 0223	ONLINE COURSES	150.00
	42848	3RD MILLENNIUM CLASSROOMS	FCVA 0323	ONLINE COURSES	270.00
	42848	3RD MILLENNIUM CLASSROOMS	FCVA0323	ONLINE COURSES	120.00
				ACCOUNT TOTAL	6,303.20 *
6086		DRUG COURT COSTS			
	420	APPALACHIAN POWER	2569590207MAR23	220 AKERS ST	222.07
	42949	LINEBERRY ENTERPRISES LLC	APRIL23	RENT PAYMENT	400.00
	43021	OMNI PROPERTIES 2 LLC	MAY 2023	LEASE	1,000.00
				ACCOUNT TOTAL	1,622.07 *
				MAJOR TOTAL	46,517.72 **
403230		***EMERGENCY MEDICAL SERVICES***			
3310		REPAIRS			
	450	WILLS RIDGE SUPPLY INC.	587405	HARDWARE	1.26
				ACCOUNT TOTAL	1.26 *
3320		MAINTENANCE SERVICE CONTR			
	37580	XEROX CORPORATION	018510363	COPIER LEASE	83.31
				ACCOUNT TOTAL	83.31 *
5230		TELEPHONE			
	38730	VERIZON WIRELESS	9931796767	CELL PHONES	120.11
				ACCOUNT TOTAL	120.11 *
6001		OFFICE SUPPLIES			
	31730	NATIONAL BANK	DUSTIN T MAR23	CC PURCHASES	189.51
				ACCOUNT TOTAL	189.51 *
6004		MEDICAL AND LABORATORY SU			
	31730	NATIONAL BANK	DUSTIN T MAR23	CC PURCHASES	14.90
	42837	ARC3 GASES, INC.	9740360	OXYGEN	196.92
	42837	ARC3 GASES, INC.	9751432	OXYGEN	173.60
	42837	ARC3 GASES, INC.	9784425	OXYGEN	99.72
				ACCOUNT TOTAL	485.14 *
6005		LAUNDRY/JANITORIAL SUPPLI			
	31730	NATIONAL BANK	DUSTIN T MAR23	CC PURCHASES	87.46
				ACCOUNT TOTAL	87.46 *
6008		GASOLINE			
	11850	CLARK GAS & OIL	MAR23FUEL	EMS FUEL	1,840.90
				ACCOUNT TOTAL	1,840.90 *
6014		OTHER OPERATING SUPPLIES			
	31730	NATIONAL BANK	DUSTIN T MAR23	CC PURCHASES	21.18
				ACCOUNT TOTAL	21.18 *
				MAJOR TOTAL	2,828.87 **
				FUND TOTAL	862,590.39

MAJOR#	VENDOR	VENDOR	INV#	DESCRIPTION	AMOUNT
ACCT#	NUMBER	NAME			
042030	**SOLID WASTE**				
3140	LANDFILL MONITORING				
	340	DRAPER-ADEN ASSOCIATES	103390	GROUNDWATER MONITOR	4,054.25
	340	DRAPER-ADEN ASSOCIATES	106014	GROUNDWATER MONITOR	8,650.80
				ACCOUNT TOTAL	12,705.05 *
3310	REPAIRS AND MAINTENANCE				
	370	VIA'S TRUCK & TRACTOR REPA	0028536	11 MACK REPAIRS	960.00
	450	WILLS RIDGE SUPPLY INC.	586409	IMPACT DRIVER	38.57
	35300	G AND B AUTO PARTS, INC.	48688	TIRES	25.00
				ACCOUNT TOTAL	1,023.57 *
5110	ELECTRICAL SERVICE				
	420	APPALACHIAN POWER	2097423202MAR23	TRANSFER STATION	12.62
	420	APPALACHIAN POWER	2777423209MAR23	LANDFILL	538.19
				ACCOUNT TOTAL	550.81 *
5230	TELEPHONE				
	38730	VERIZON WIRELESS	9931796767	CELL PHONES	32.88
				ACCOUNT TOTAL	32.88 *
6014	OTHER OPERATIONAL SUPPLIE				
	290	CINTAS	4149919203	UNIFORMS	123.86
	290	CINTAS	4152036321	UNIFORMS	137.11
	290	CINTAS	4152729211	UNIFORMS	121.51
	31730	NATIONAL BANK	SHERRELL MAR23	CC PURHCASE	550.00
				ACCOUNT TOTAL	932.48 *
6023	CONTRACT SERVICES/HAULING				
	36970	THOMPSON TRUCKING, INC	123928	OUTGOING TONAGE	21,540.04
				ACCOUNT TOTAL	21,540.04 *
				MAJOR TOTAL	36,784.83 **
042040	**RECYCLING**				
3310	REPAIRS & MAINTENANCE				
	450	WILLS RIDGE SUPPLY INC.	585522	KEYS	16.74
				ACCOUNT TOTAL	16.74 *
3400	TIRE DISPOSAL TRANSPORTAT				
	43038	FRONTLINE LOGISTICS INC	024878	OUTGOING TIRE	5,875.20
	43038	FRONTLINE LOGISTICS INC	024898	OUTGOING TIRE	6,160.00
				ACCOUNT TOTAL	12,035.20 *
5110	ELECTRIC SERVICE				
	420	APPALACHIAN POWER	2308423207MAR23	RECYCLE CENTER	387.60
				ACCOUNT TOTAL	387.60 *
				MAJOR TOTAL	12,439.54 **
				FUND TOTAL	49,224.37

MAJOR#	VENDOR	VENDOR	INV#	DESCRIPTION	AMOUNT
ACCT#	NUMBER	NAME			
031400	**E911**				
3175		TRUNK LINE MO CHARGE/CITI			
	34410	CITIZENS TELEPHONE COOP	02100911S23091	TRUNK LINES	712.44
	38030	VERIZON	MARCH23	E911	11.16
				ACCOUNT TOTAL	723.60 *
3310		Repairs/Maintenance			
	31730	NATIONAL BANK	KEVIN MAR23	CC PURHCASE	2,235.50
				ACCOUNT TOTAL	2,235.50 *
8112		ROAD SIGN MAINTENANCE			
	450	WILLS RIDGE SUPPLY INC.	586234	BOLTS/NUGGETS PACK	32.94
	31730	NATIONAL BANK	KARLA MAR23	CC PURHCASE	40.05
				ACCOUNT TOTAL	72.99 *
8116		WIRELESS DATA BASE COSTS			
	43096	U.S. BANK EQUIPMENT FINANC	498755560	COPIER LEASE	70.61
				ACCOUNT TOTAL	70.61 *
8129		CAPITAL OUTLAY: EVAL OF C			
	43128	FEDERAL ENGINEERING, INC.	2023-1-3364	MSI STATUS MEETING	1,035.00
				ACCOUNT TOTAL	1,035.00 *
				MAJOR TOTAL	4,137.70 **
				FUND TOTAL	4,137.70
				TOTAL DUE	915,952.46

Approved at meeting of _____ on _____.

Signed _____
 Title _____ Date _____

Title _____ Date _____

Title _____ Date _____

MEMORANDUM

To: Floyd County Board of Supervisors

From: Karla Turman, Planner

Date: April 20, 2023

Re: Request to Abandon 0.16 miles of Discontinued Old Bent Mountain Pike

Cc: Linda Millsaps, County Administrator
Kim Chiddo, Deputy County Administrator

Regarding the public hearing for the request to abandon 0.16 miles of discontinued State Route 205, Old Bent Mountain Pike, please find the following enclosed:

1. The petition to abandon Old Bent Mountain Pike;
2. Pictures provided by Mr. Bell;
3. Maps showing the approximate location of Old Bent Mountain Pike;
4. Letters sent via certified mail regarding the public hearing;
5. The public hearing notice that was published in the April 13th and April 20th editions of the Floyd Press, as well as pictures of the posted notices along the route;
6. The draft Ordinance should you vote to abandon the road.

As of today, I have not received any comments regarding this request.

October 15, 2022

John Bell and Suzanne Huff
367 Mountainside Trail
Copper Hill, VA, 24079

Mrs. Terri W. Morris
Floyd County Administrator
120 West Oxford Street
Floyd, VA 24091

Re: Property at 7360 Floyd Highway N, 7350 Floyd Highway N, and 7318 Floyd Highway N, Copper Hill, VA 24079

Petition to Abandon Section #7 of old U.S Route 221 (formerly known as State Route #205 and formerly known as Bent Mountain Pike (VDOT Map)) as well as a possible Alternate route of Old Bent Mountain Pike as shown on a Check USGS Map which follows the existing loop driveway

Dear Terri,

This Letter is to inform you of our intent to seek approval from the Floyd County Board of Supervisors to abandon a discontinued section of Old Bent Mountain Pike that VDOT discontinued maintenance in 1937 when Route 221 was straightened, as well as a possible route of Old Bent Mountain Pike as shown on a Check USGS Map which follows the existing loop driveway.

Included with this letter is a 1937 map of the area around the intersection of Route 221 (Floyd Highway) and Route 648 (Jack's Mill Road) showing that VDOT discontinued maintenance on Section #7, a .16 Mile segment running from Route 648 to Route 221.

These segments run through the property we purchased at 7360 Floyd Highway N, a residential property. As part of the purchase, we had the property surveyed and the survey is also included with this letter. The survey indicated the segment of Old Bent Mountain Pike that roughly follows the loop driveway on the property (Check USGS Map) and Section #7 of the VDOT Map that runs through this property as well as properties directly to the south currently owned by Celil Jesse Rowan. We are requesting that the County officially abandon to remove both segments to remove this defect from the survey and the Title Insurance as well as to clear up any longstanding tax issues.


We have been in touch with both Alexander Chaney with VDOT and Karla Turley with Floyd County and it is our understanding that both support the petition to the Board of Supervisors to abandon the Right-of-Way for Section #7 of Old Bent Mountain Pike where it passes through 7360 Floyd Highway N, Copper Hill, VA 24079 as well as the possible alternative route of Old Bent Mountain Pike which follows the loop driveway.

Please let us know if there is any additional documentation needed or any other requirements we need to meet for this petition. We are adding Cecil Jesse Ravan (7350 and 7318 Floyd Highway N) as a Petitioner in the Petition, so all portions of Section #7 will be officially abandoned by the County, if approved.

Sincerely,

John C. Bell
Suzanne M. Huff


jbelle@bellknott.com
susan.huff@icloud.com


816-305-4983
727-902-0453

**Petition to Abandon Section #7 of old U.S. Route 221 (formerly known as State Route #205 and formerly known as Old Bent Mountain Pike (VDOT Map)) and Looped Driveway Segment (Check USGS Map) of Old Bent Mountain Pike
Floyd County, Virginia**

Petitioners, John C. Bell, Suzanne M. Huff, and Cecil Jesse Ravan request that Floyd County abandon Section #7 of old U.S. Route 221 formerly known as State Route #205 and formerly known as Old Bent Mountain Pike, a 0.16 mile segment located on 7360, 7350, and 7318 Floyd Highway N, Copper Hill, Virginia for which maintenance was abandoned in 1937 by VDOT as well as a possible alternate route of Old Bent Mountain Pike following the existing loop driveway at 7360 Floyd Highway N shown on a Check USGS Map (shown on Survey)

1. Petitioners, John C. Bell and Suzanne M. Huff are the owners of the real property located at 7360 Floyd Highway N, Copper Hill, VA 24079. Tax Map 10-181 as indicated on the attached Survey
Their contact information is
Address: 367 Mountainside Trail, Copper Hill, VA 24079
Phone No: 816-305-4983 or 727-902-0453
jbelle@bellknott.com
susan.huff@icloud.com
2. Petitioner, Cecil Jesse Ravan is the owner of Tax Map 10-180A (7350 Floyd Highway N) and Tax Map 10-176 (7318 Floyd Highway N)
His contact information is:
Address: 7350 Floyd Highway N, Copper Hill, VA 24079
Phone No. 540-651-6275
3. Attached is a map of the area provided by the Virginia Department of Transportation showing various segments of roadway modified in 1937 when Floyd Highway was straightened and improved. Maintenance of Section #7 was discontinued by VDOT in 1937, and they have indicated that the ROW no longer serves the public convenience.
4. Section #7 lies on the real property at 7360 Floyd Highway N as shown on the attached Survey completed in 2022 as part of the purchase of this property as well as continuing onto Tax Map 10-180A and Tax Map 10-176 owned by Cecil Jesse Ravan before connecting to Route 221 to the south.
5. The survey also indicates that the existing loop driveway which lies entirely within the property at 7360 Floyd Highway N was a possible route for Old Bent Mountain Pike as indicated on a Check USGS Map found by the surveyors. This petition

requests that both sections/segments be officially abandoned by the Floyd County Board of Supervisors to clear up any issues with regards to county Right-of Ways which might exist on these two properties.

6. Petitioners are seeking abandonment of said portion of the road because no public necessity exists for the continuance of the Subject Roadway as evidenced by the fact that the Subject Roadway is no longer maintained by VDOT or Floyd County and is located entirely on the real property owned by the petitioners.

WHEREFOR. Petitioners request that the Floyd County Board of Supervisors abandon Section #7 of old U.S. Route 221 (formerly known as State Route #205 and formerly known as Old Bent Mountain Pike (VDOT Map) located on the real property at 7360 Floyd Highway N, Copper Hill, VA 24079 and on the real property located at 7350 and 7318 Floyd Highway N, Copper Hill, VA 24079

WHEREFOR. Petitioners request that the Floyd County Board of Supervisors abandon a possible segment of Old Bent Mountain Pike located on the real property at 7360 Floyd Highway N, Copper Hill, VA 24079 as shown on a Check USGS Map (Shown on Survey)

Witness the following signatures and seals:

By _____ (SEAL)
John C. Bell *[Signature]*
By _____ (SEAL)
Suzanne M. Huff *[Signature]*

Commonwealth of Virginia
County of Floyd, to wit:

The foregoing Instrument was acknowledged before me this ^{November 20th} 22nd Day of ~~October~~ 2022 by John C. Bell and Suzanne M. Huff *[Signature]*

My commission expires:
July 31, 2024
Notary I.D.

[Signature]
Notary Public

ALICE H. HOLLANDSWORTH
NOTARY PUBLIC
COMMONWEALTH OF VIRGINIA
NOTARY REGISTRATION NUMBER: 137547
MY COMMISSION EXPIRES JULY 31, 2024


requests that both sections/segments be officially abandoned by the Floyd County Board of Supervisors to clear up any issues with regards to county Right-of Ways which might exist on these two properties.


6. Petitioners are seeking abandonment of said portion of the road because no public necessity exists for the continuance of the Subject Roadway as evidenced by the fact that the Subject Roadway is no longer maintained by VDOT or Floyd County and is located entirely on the real property owned by the petitioners.

WHEREFOR. Petitioners request that the Floyd County Board of Supervisors abandon Section #7 of old U.S. Route 221 (formerly known as State Route #205 and formerly known as Old Bent Mountain Pike (VDOT Map) located on the real property at 7360 Floyd Highway N, Copper Hill, VA 24079 and on the real property located at 7350 and 7318 Floyd Highway N, Copper Hill, VA 24079

WHEREFOR. Petitioners request that the Floyd County Board of Supervisors abandon a possible segment of Old Bent Mountain Pike located on the real property at 7360 Floyd Highway N, Copper Hill, VA 24079 as shown on a Check USGS Map (Shown on Survey)

Witness the following signatures and seals:

By  (SEAL)
John C. Bell


By _____ (SEAL)
Suzanne M. Huff 

Commonwealth of Virginia
County of Floyd, to wit:

The foregoing Instrument was acknowledged before me this ____ Day of October, 2022 by John C. Bell and Suzanne M. Huff 

My commission expires:
May 31, 2024
Notary I.D.


Notary Public




By Cecil Jesse Ravan (SEAL)
Cecil Jesse Ravan

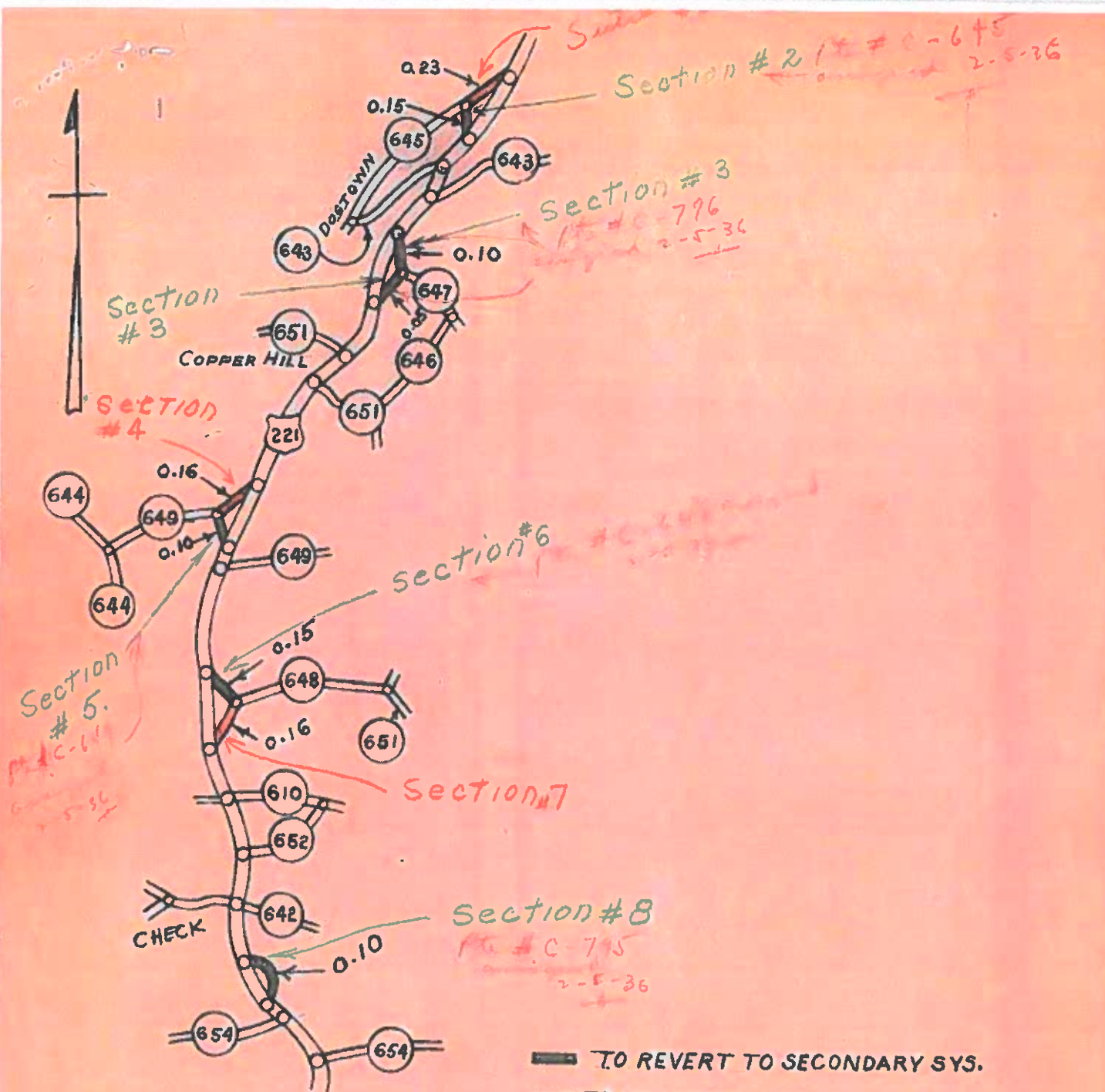
Commonwealth of Virginia
County of Floyd, to wit:

The foregoing Instrument was acknowledged before me this 13th Day of
October, 2022 by Cecil Jesse Ravan

My commission expires:
May 31, 2024
Notary I.D.

Renate Ursula Chancellor
Notary Public

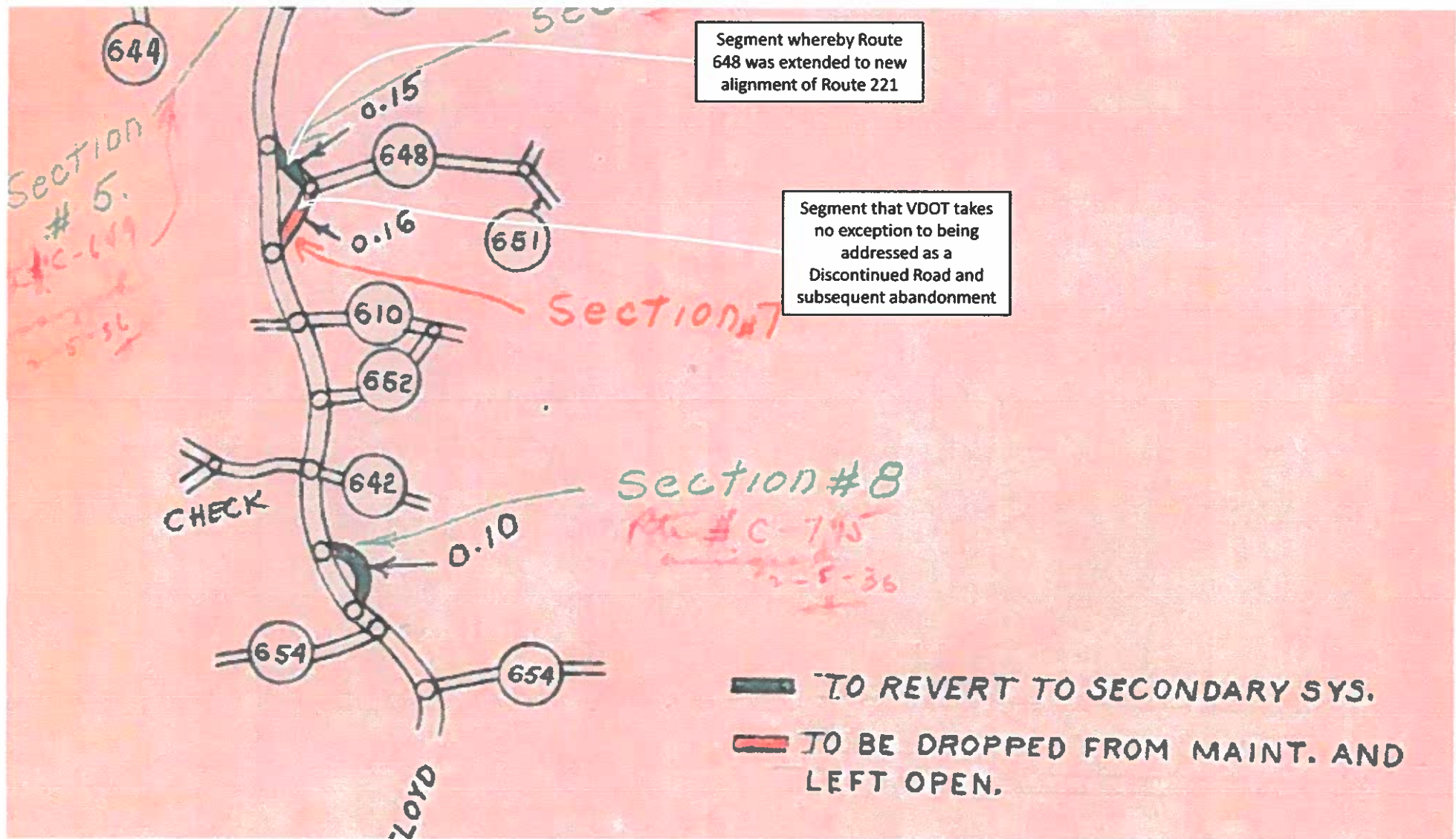




FLOYD COUNTY

SKETCH SHOWING RELOCATION OF
U.S. RTE. 221.
PROJECT 620-EF.
(#5.)

MAP CORRECTED
AND RECORDED
DATE 1-1-36
BY H



Segment whereby Route 648 was extended to new alignment of Route 221

Segment that VDOT takes no exception to being addressed as a Discontinued Road and subsequent abandonment

- TO REVERT TO SECONDARY SYS.
- TO BE DROPPED FROM MAINT. AND LEFT OPEN.

Secondary System

COMMONWEALTH OF VIRGINIA
DEPARTMENT OF HIGHWAYS
RICHMOND

H. G. SHIRLEY, COMMISSIONER
WADE H. MASSIE, WASHINGTON, VA.
WM. H. EAST, R. F. O. NO. 8, STAUNTON, VA.
SOL W. RAWLS, FRANKLIN, VA.
J. FRANK WYBOR, PULASKI, VA.


C. S. MULLEN, CHIEF ENGINEER
F. D. HENLEY, RIGHT OF WAY
A. B. SNEAD, PURCHASING AGENT
C. J. ALLARD, AUDITOR
J. F. HALL, COUNSEL

IN REPLY PLEASE REFER TO

ROUTE No. _____ PROJECT No. _____

FLCYD COUNTY: Changes in Primary and Seco Systems.

January 29, 1936



Mr. A. H. Bell,
Assistant Engineer,
Surveys and Plans.

Dear Sir:

The Highway Commission, at their meeting on January 28, approved changes in Primary and Secondary Systems of Floyd County, due to relocation and construction of Primary Route 221, as shown in your letter of December 17, 1935, and attached sketch.

Yours very truly,

C. S. Mullen
Chief Engineer.

B


Copy to Mr. A. H. Pettigrew
Mr. J. J. Forrer
Mr. S. C. Liggett

MAILED
AND RECORDED
DATE 1-31-36
BY _____

COMMONWEALTH OF VIRGINIA

DEPARTMENT OF HIGHWAYS

RICHMOND



ROUTE NO

PROJECT NO

Floyd County
Changes in Primary
and Secondary Systems.

December 17, 1935.

Mr. C. S. Mullen,
Chief Engineer,
Office.

Dear Sir:

Due to the relocation and construction on U. S. Rts. 221 (Project 630 KF) in Floyd County, it has become necessary to revert to the secondary system five (5) sections of old Rte. 221, and drop from maintenance three (3) sections of old Rte. 221.

The sections of old Rte. 221 to revert to the secondary system are shown in green on the attached sketch and are described as follows:

TO REVERT TO SECONDARY SYSTEM:

- C-795 Section 2. Old location of Rte. 221, from Rte. C-648, south 0.15 mi. to new location. Length 0.15 mi.
- C-796 Section 3. Old location of Rte. 221, from Rte. C-647, north 0.10 mi. to new location, and from Rte. C-647, south 0.05 mi. to new location. Length 0.15 mi.
- C-649 Section 5. Old location of Rte. 221, from Rte. C-648, south 0.15 mi. to new location. Length 0.15 mi.
- C-648 Section 6. Old location of Rte. 221, from Rte. C-648, north 0.15 mi. to new location. Length 0.15 mi.
- C-795 Section 8. Old location of Rte. 221, from new location just south of Check, south 0.10 mi. to new location again. Length 0.10 mi.

TOTAL OF ALL SECTIONS TO REVERT TO SECONDARY SYSTEM: - 0.65 miles.

The sections of old Rte. 221 to be dropped from maintenance are shown in red on the attached sketch and are described as follows:-

TO BE DROPPED FROM MAINTENANCE:-

- Section 1. Old location of Rte. 221, from Rte. C-648, northwest 0.25 mi. to new location.

Section 4. Old location of Rte. 221, from Rte. C-649
northeast 0.16 mi. to new location. Length 0.16 mi.
Section 7. Old location of Rte. 221, from Rte. C-648
southwest 0.16 mi. to new location. Length 0.16 mi.

TOTAL OF ALL SECTIONS TO BE DROPPED FROM MAINTENANCE:- 0.56 miles.

Yours very truly,

By A. H. Beal

Asst. Dir. Highways & Plans.



Jack's Mill Rd

Per Mr. Bell:

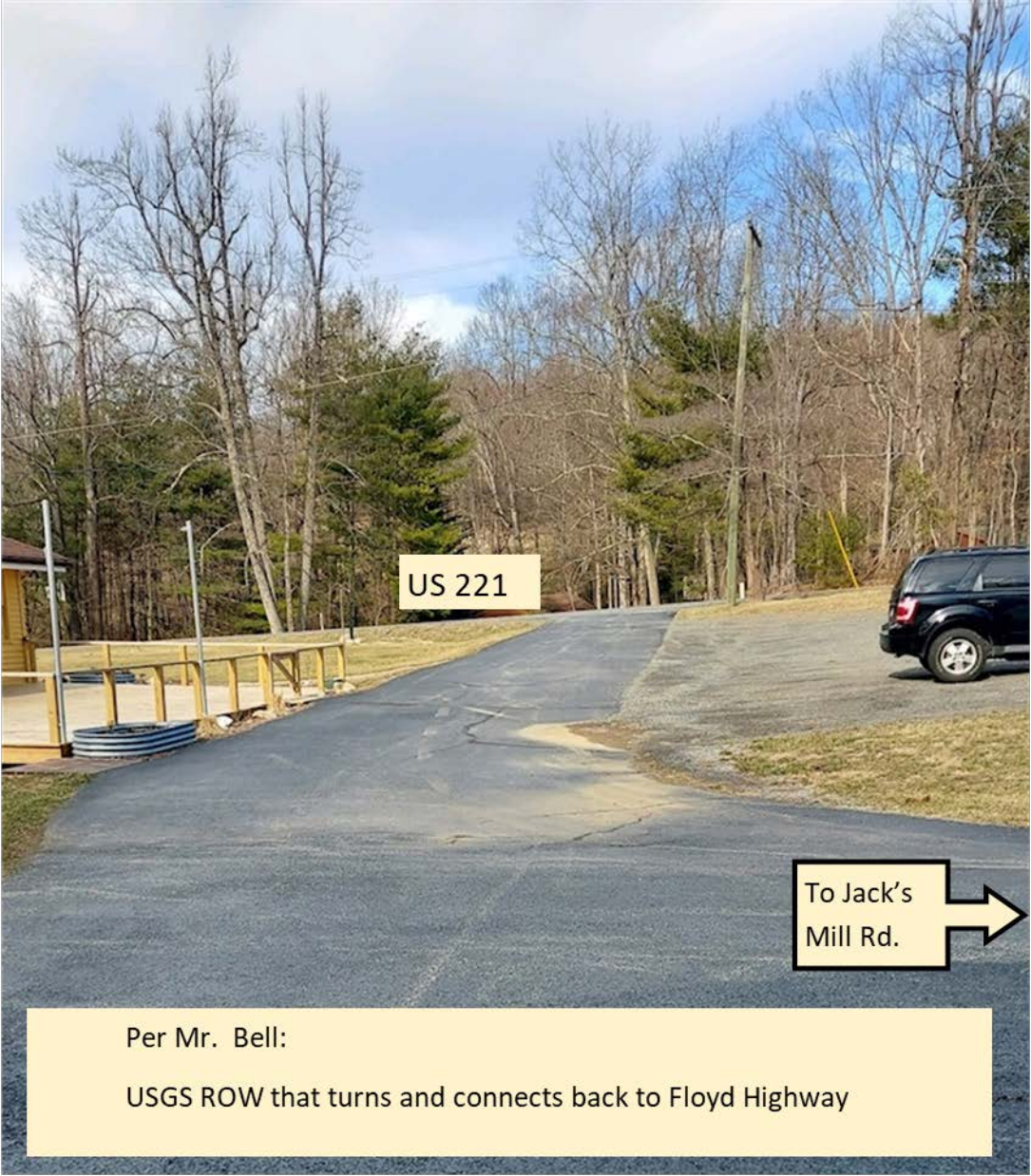
Up the north drive. This drive is part if the USGS ROW



Jack's Mill Rd


← To US 221

Per Mr. Bell:
To the north from the house. North end of VDOT ROW



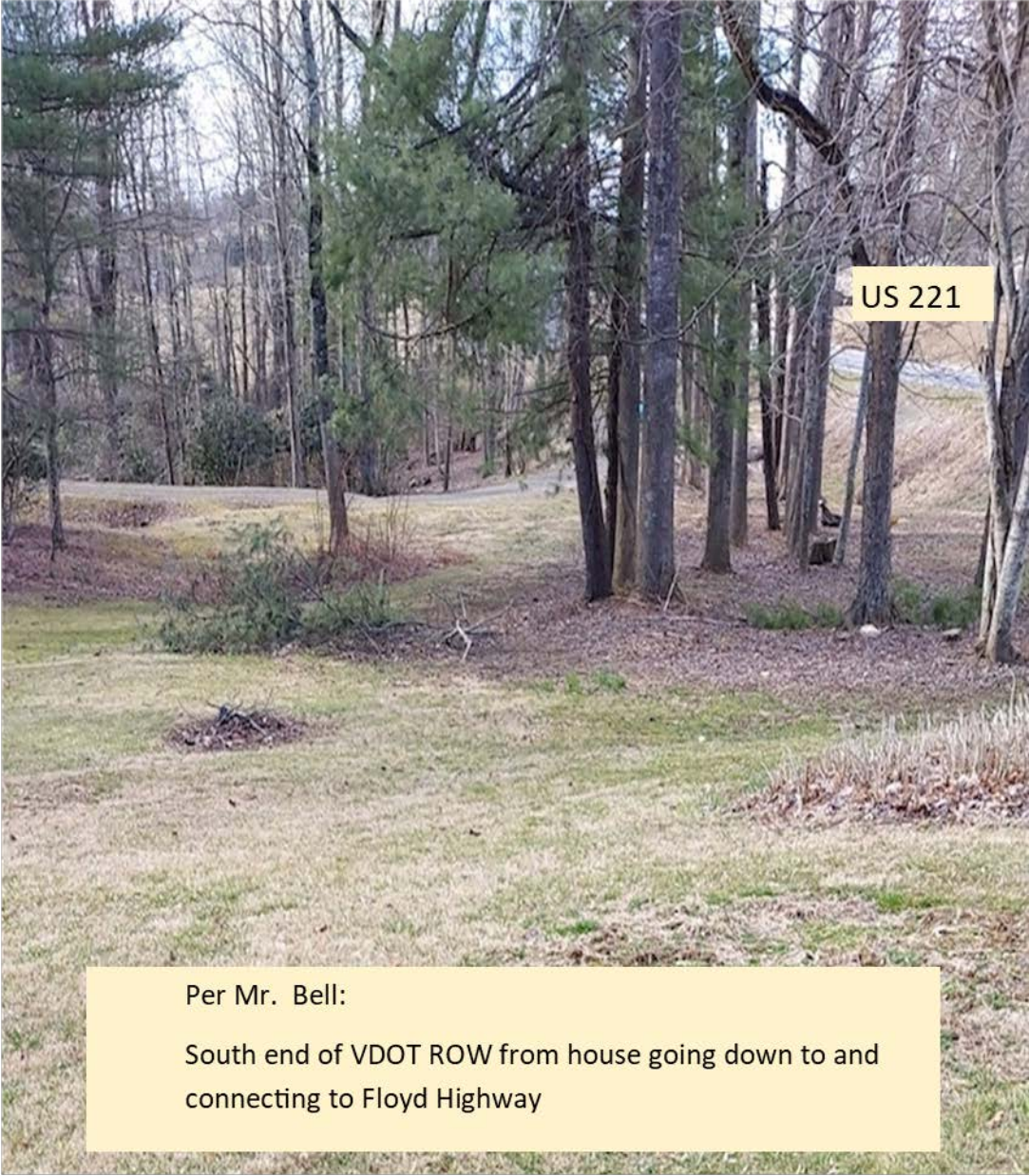
US 221

To Jack's
Mill Rd.



Per Mr. Bell:

USGS ROW that turns and connects back to Floyd Highway



US 221

Per Mr. Bell:

South end of VDOT ROW from house going down to and connecting to Floyd Highway



Jack's Mill Rd

Per Mr. Bell:

North end of USGS ROW connecting to Jacks Mill Road

NOTES:

1. THIS PLAT IS THE RESULT OF A CURRENT FIELD SURVEY.
2. THIS PLAT WAS PREPARED WITHOUT THE BENEFIT OF A CURRENT TITLE REPORT.
3. SUBJECT PROPERTY AS SHOWN IS ALL OF FLOYD COUNTY TAX SECTION 10, PARCELS 181, 181A AND 182
4. SUBJECT PROPERTY AS SHOWN DOES NOT FALL WITHIN THE LIMITS OF A H.U.D. DESIGNATED FLOOD HAZARD ZONE. THIS OPINION IS BASED UPON AN INSPECTION OF THE FLOOD INSURANCE RATE MAPS (COMMUNITY PANEL #51063C0095C, ZONE X, DATED: 4-16-2008) AND HAS NOT BEEN FIELD VERIFIED.
5. 35' MINIMUM BUILDING SETBACK FROM RW OF VIRGINIA SECONDARY ROUTE #648 AND U.S. ROUTE #221.

VIRGINIA: IN THE CLERK'S OFFICE OF THE CIRCUIT COURT OF FLOYD COUNTY, 2022 AT _____ M. THIS MAP RECEIVED IN OFFICE AND ADMITTED TO RECORD.

CLERK / DEPUTY CLERK

SURVEYOR'S CERTIFICATE:

I HEREBY CERTIFY THAT THIS SURVEY, TO THE BEST OF MY KNOWLEDGE AND BELIEF, IS CORRECT AND COMPLIES WITH THE REQUIREMENTS OF THE BOARD OF SUPERVISORS, ORDINANCES AND REGULATIONS, REGARDING THE PLATTING OF SUBDIVISIONS, WITHIN THE COUNTY OF FLOYD, VIRGINIA, GIVEN UNDER MY HAND THIS 1st DAY OF JANUARY 2022.

L.J. QUESENBERRY, L.S. #1270

NOTARY'S STATEMENT:

STATE OF VIRGINIA, to wit: COUNTY OF FLOYD

I, RENATE URSULA CHANCELLOR, A NOTARY PUBLIC OF AND FOR THE AFOREMENTIONED STATE AND COUNTY, DO HEREBY STATE THAT CECIL JESSE RAVAN, DID APPEAR BEFORE ME THIS 4th DAY OF FEBRUARY, 2022, AND ACKNOWLEDGED THE FOREGOING DOCUMENT BY EXECUTING THE SAME.

RENATE URSULA CHANCELLOR
NOTARY PUBLIC
REG. #788717
COMMONWEALTH OF VIRGINIA
MY COMMISSION EXPIRES: May 31, 2024

NOTARY'S STATEMENT:

STATE OF VIRGINIA, to wit: COUNTY OF FLOYD

I, RENATE URSULA CHANCELLOR, A NOTARY PUBLIC OF AND FOR THE AFOREMENTIONED STATE AND COUNTY, DO HEREBY STATE THAT N. WAYNE SUTPHIN, DID APPEAR BEFORE ME THIS 4th DAY OF FEBRUARY, 2022, AND ACKNOWLEDGED THE FOREGOING DOCUMENT BY EXECUTING THE SAME.

RENATE URSULA CHANCELLOR
NOTARY PUBLIC
REG. #788717
COMMONWEALTH OF VIRGINIA
MY COMMISSION EXPIRES: May 31, 2024

NOTARY'S STATEMENT:

STATE OF VIRGINIA, to wit: COUNTY OF FLOYD

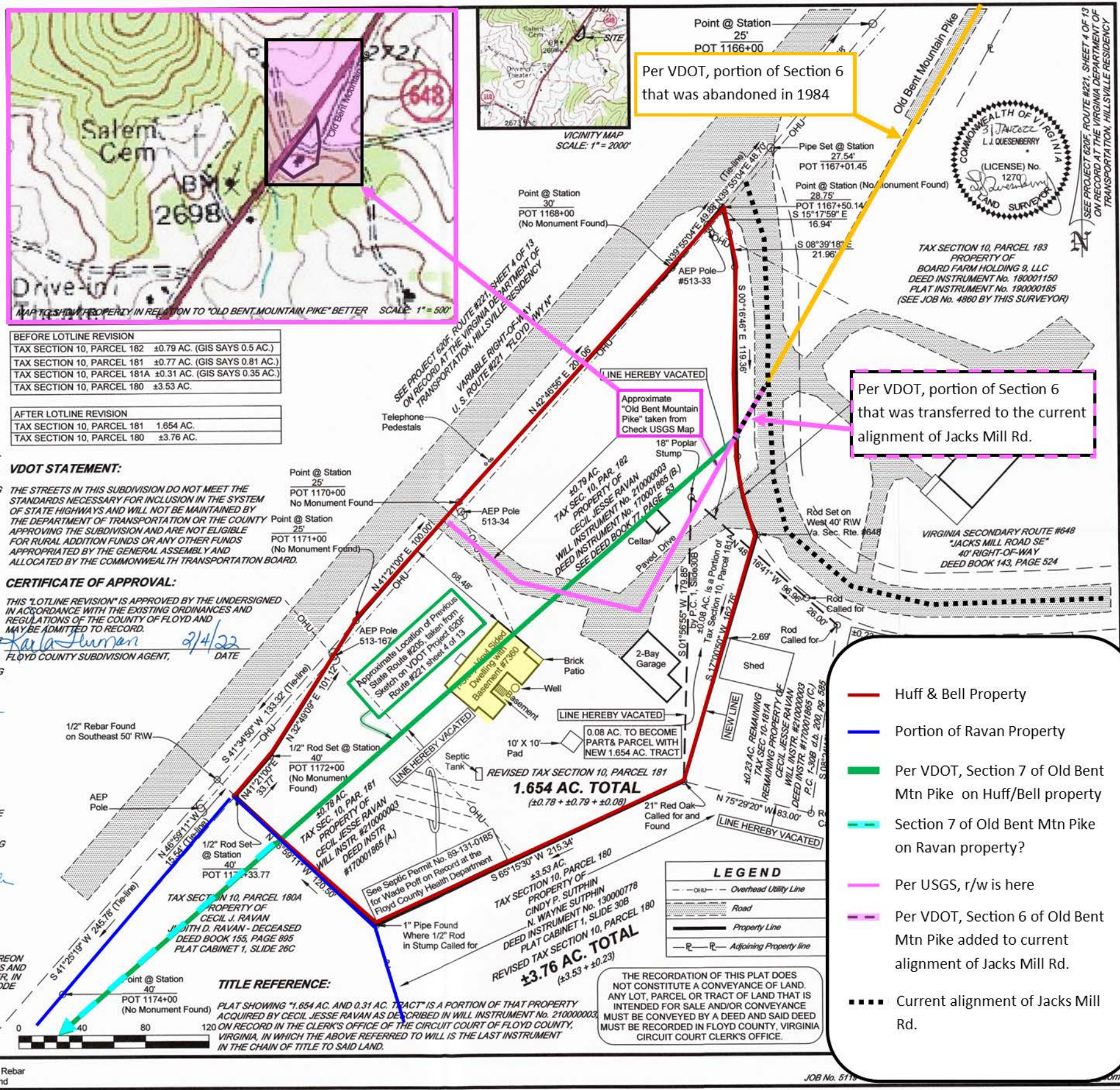
I, RENATE URSULA CHANCELLOR, A NOTARY PUBLIC OF AND FOR THE AFOREMENTIONED STATE AND COUNTY, DO HEREBY STATE THAT CINDY P. SUTPHIN DID APPEAR BEFORE ME THIS 4th DAY OF FEBRUARY, 2022, AND ACKNOWLEDGED THE FOREGOING DOCUMENT BY EXECUTING THE SAME.

RENATE URSULA CHANCELLOR
NOTARY PUBLIC
REG. #788717
COMMONWEALTH OF VIRGINIA
MY COMMISSION EXPIRES: May 31, 2024

OWNER'S STATEMENT:

THIS IS TO CERTIFY THAT THE 'LOTLINE REVISION' AS SHOWN HEREON HAS BEEN SUBDIVIDED IN STRICT ACCORDANCE WITH THE WISHES AND DESIRES OF THE UNDERSIGNED OWNERS THEREOF, AND FURTHER, IN STRICT ACCORDANCE AND IN COMPLIANCE WITH THE VIRGINIA CODE OF 1950, AS AMENDED TO DATE.

Cecil Jesse Ravan 2-4-22 DATE
Cindy P. Sutphin 2-4-22 DATE
N. Wayne Sutphin 2-4-22 DATE



BEFORE LOTLINE REVISION	
TAX SECTION 10, PARCEL 182	±0.79 AC. (GIS SAYS 0.5 AC.)
TAX SECTION 10, PARCEL 181	±0.77 AC. (GIS SAYS 0.81 AC.)
TAX SECTION 10, PARCEL 181A	±0.31 AC. (GIS SAYS 0.35 AC.)
TAX SECTION 10, PARCEL 180	±3.53 AC.

AFTER LOTLINE REVISION	
TAX SECTION 10, PARCEL 181	1.654 AC.
TAX SECTION 10, PARCEL 180	±3.76 AC.

VDOT STATEMENT:
THE STREETS IN THIS SUBDIVISION DO NOT MEET THE STANDARDS NECESSARY FOR INCLUSION IN THE SYSTEM OF STATE HIGHWAYS AND WILL NOT BE MAINTAINED BY THE DEPARTMENT OF TRANSPORTATION OR THE COUNTY APPROVING THE SUBDIVISION AND ARE NOT ELIGIBLE FOR RURAL ADDITION FUNDS OR ANY OTHER FUNDS APPROPRIATED BY THE GENERAL ASSEMBLY AND ALLOCATED BY THE COMMONWEALTH TRANSPORTATION BOARD.

CERTIFICATE OF APPROVAL:
THIS 'LOTLINE REVISION' IS APPROVED BY THE UNDERSIGNED IN ACCORDANCE WITH THE EXISTING ORDINANCES AND REGULATIONS OF THE COUNTY OF FLOYD AND MAY BE ADMITTED TO RECORD.
Karla Turner 2/4/22 DATE
FLOYD COUNTY SUBDIVISION AGENT

TITLE REFERENCE:
PLAT SHOWING '1.654 AC. AND 0.31 AC. TRACT' IS A PORTION OF THAT PROPERTY ACQUIRED BY CECIL JESSE RAVAN AS DESCRIBED IN WILL INSTRUMENT No. 210000003, VIRGINIA, IN WHICH THE ABOVE REFERRED TO WILL IS THE LAST INSTRUMENT IN THE CHAIN OF TITLE TO SAID LAND.

Per VDOT, portion of Section 6 that was abandoned in 1984

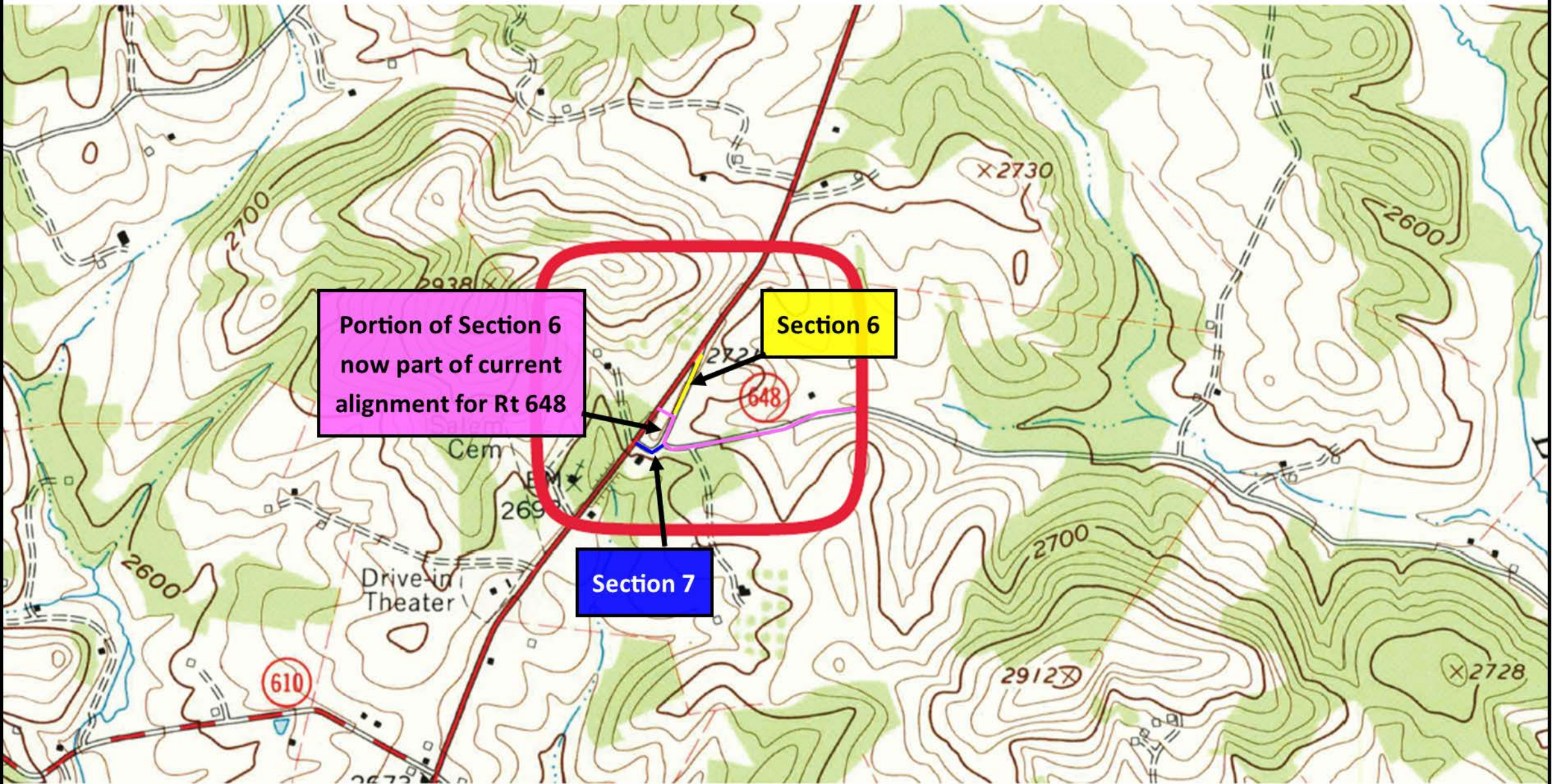
Per VDOT, portion of Section 6 that was transferred to the current alignment of Jacks Mill Rd.

- Huff & Bell Property
- Portion of Ravan Property
- Per VDOT, Section 7 of Old Bent Mtn Pike on Huff/Bell property
- Section 7 of Old Bent Mtn Pike on Ravan property?
- Per USGS, r/w is here
- Per VDOT, Section 6 of Old Bent Mtn Pike added to current alignment of Jacks Mill Rd.
- Current alignment of Jacks Mill Rd.

LEGEND

— OHU —	Overhead Utility Line
— R —	Road
— P —	Property Line
— AP —	Adjoining Property Line

THE RECORDATION OF THIS PLAT DOES NOT CONSTITUTE A CONVEYANCE OF LAND. ANY LOT, PARCEL OR TRACT OF LAND THAT IS INTENDED FOR SALE AND/OR CONVEYANCE MUST BE CONVEYED BY A DEED AND SAID DEED MUST BE RECORDED IN FLOYD COUNTY, VIRGINIA CIRCUIT COURT CLERK'S OFFICE.



Portion of Section 6
now part of current
alignment for Rt 648

Section 6

Section 7

March 22, 2023

Suzanne M. Huff
John Christian Bell
367 Mountain Trail
Copper Hill, VA 24079

Dear Mr. Bell and Ms. Huff,

The Board of Supervisors of Floyd County, Virginia, at their regular meeting on Tuesday, April 25, 2023 at 7:00 p.m. or soon thereafter as possible, will conduct a public hearing on the following:

Proposed abandonment altogether as a public road State Route 205 Old Bent Mountain Pike, 0.16 miles from the intersection of Old Bent Mountain Pike/Jacks Mill Road to the intersection of Old Bent Mountain Pike/Floyd Hwy N.

Said public hearing will be conducted in the Board Room of the Floyd County Administration Building, 120 West Oxford Street, Floyd, VA 24091.

As an adjacent landowner to the proposed abandonment, you are encouraged to attend this public hearing and make your wishes known to the Board as to the approval or disapproval of the requested abandonment. Written comments may also be presented to me at the above address until 4:00 p.m. on April 21, 2023.

Please do not hesitate to contact me if you have questions.

Sincerely,

COUNTY OF FLOYD

Linda S. Millsaps
County Administrator

Enclosure

March 22, 2023

Janke Family LLC
PO Box 3249
Edmonds, WA 98020

Dear Landowner,

The Board of Supervisors of Floyd County, Virginia, at their regular meeting on Tuesday, April 25, 2023 at 7:00 p.m. or soon thereafter as possible, will conduct a public hearing on the following:

Proposed abandonment altogether as a public road State Route 205 Old Bent Mountain Pike, 0.16 miles from the intersection of Old Bent Mountain Pike/Jacks Mill Road to the intersection of Old Bent Mountain Pike/Floyd Hwy N.

Said public hearing will be conducted in the Board Room of the Floyd County Administration Building, 120 West Oxford Street, Floyd, VA 24091.

As an adjacent landowner to the proposed abandonment, you are encouraged to attend this public hearing and make your wishes known to the Board as to the approval or disapproval of the requested abandonment. Written comments may also be presented to me at the above address until 4:00 p.m. on April 21, 2023.

Please do not hesitate to contact me if you have questions.

Sincerely,

COUNTY OF FLOYD

Linda S. Millsaps
County Administrator

Enclosure

March 22, 2023

Cecil J. Ravan
7350 Floyd Hwy N
Copper Hill, VA 24079

Dear Mr. Ravan,

The Board of Supervisors of Floyd County, Virginia, at their regular meeting on Tuesday, April 25, 2023 at 7:00 p.m. or soon thereafter as possible, will conduct a public hearing on the following:

Proposed abandonment altogether as a public road State Route 205 Old Bent Mountain Pike, 0.16 miles from the intersection of Old Bent Mountain Pike/Jacks Mill Road to the intersection of Old Bent Mountain Pike/Floyd Hwy N.

Said public hearing will be conducted in the Board Room of the Floyd County Administration Building, 120 West Oxford Street, Floyd, VA 24091.

As an adjacent landowner to the proposed abandonment, you are encouraged to attend this public hearing and make your wishes known to the Board as to the approval or disapproval of the requested abandonment. Written comments may also be presented to me at the above address until 4:00 p.m. on April 21, 2023.

Please do not hesitate to contact me if you have questions.

Sincerely,

COUNTY OF FLOYD

Linda S. Millsaps
County Administrator

Enclosure

March 22, 2023

Cindy P. Sutphin
N. Wayne Sutphin
132 Jacks Mill Rd.
Copper Hill, VA 24079

Dear Mr. and Mrs. Sutphin,

The Board of Supervisors of Floyd County, Virginia, at their regular meeting on Tuesday, April 25, 2023 at 7:00 p.m. or soon thereafter as possible, will conduct a public hearing on the following:

Proposed abandonment altogether as a public road State Route 205 Old Bent Mountain Pike, 0.16 miles from the intersection of Old Bent Mountain Pike/Jacks Mill Road to the intersection of Old Bent Mountain Pike/Floyd Hwy N.

Said public hearing will be conducted in the Board Room of the Floyd County Administration Building, 120 West Oxford Street, Floyd, VA 24091.

As an adjacent landowner to the proposed abandonment, you are encouraged to attend this public hearing and make your wishes known to the Board as to the approval or disapproval of the requested abandonment. Written comments may also be presented to me at the above address until 4:00 p.m. on April 21, 2023.

Please do not hesitate to contact me if you have questions.

Sincerely,

COUNTY OF FLOYD

Linda S. Millsaps
County Administrator

Enclosure

March 22, 2023

Chelsa S. Yoder
Lauren D. Yoder
144 Jacks Mill Rd.
Copper Hill, VA 24079

Dear Mr. and Mrs. Yoder,

The Board of Supervisors of Floyd County, Virginia, at their regular meeting on Tuesday, April 25, 2023 at 7:00 p.m. or soon thereafter as possible, will conduct a public hearing on the following:

Proposed abandonment altogether as a public road State Route 205 Old Bent Mountain Pike, 0.16 miles from the intersection of Old Bent Mountain Pike/Jacks Mill Road to the intersection of Old Bent Mountain Pike/Floyd Hwy N.

Said public hearing will be conducted in the Board Room of the Floyd County Administration Building, 120 West Oxford Street, Floyd, VA 24091.

As an adjacent landowner to the proposed abandonment, you are encouraged to attend this public hearing and make your wishes known to the Board as to the approval or disapproval of the requested abandonment. Written comments may also be presented to me at the above address until 4:00 p.m. on April 21, 2023.

Please do not hesitate to contact me if you have questions.

Sincerely,

COUNTY OF FLOYD

Linda S. Millsaps
County Administrator

Enclosure

Floyd County Board of Supervisors

P.O. Box 218

Floyd, Virginia


24091

The Floyd County Board of Supervisors will conduct a public hearing on Tuesday, April 25, 2023 at 7:00 p.m. or soon thereafter to discuss a petition for the abandonment altogether as a public road State Route 205 Old Bent Mountain Pike, 0.16 miles from the intersection of Old Bent Mountain Pike/Jacks Mill Road to the intersection of Old Bent Mountain Pike/Floyd Hwy N.

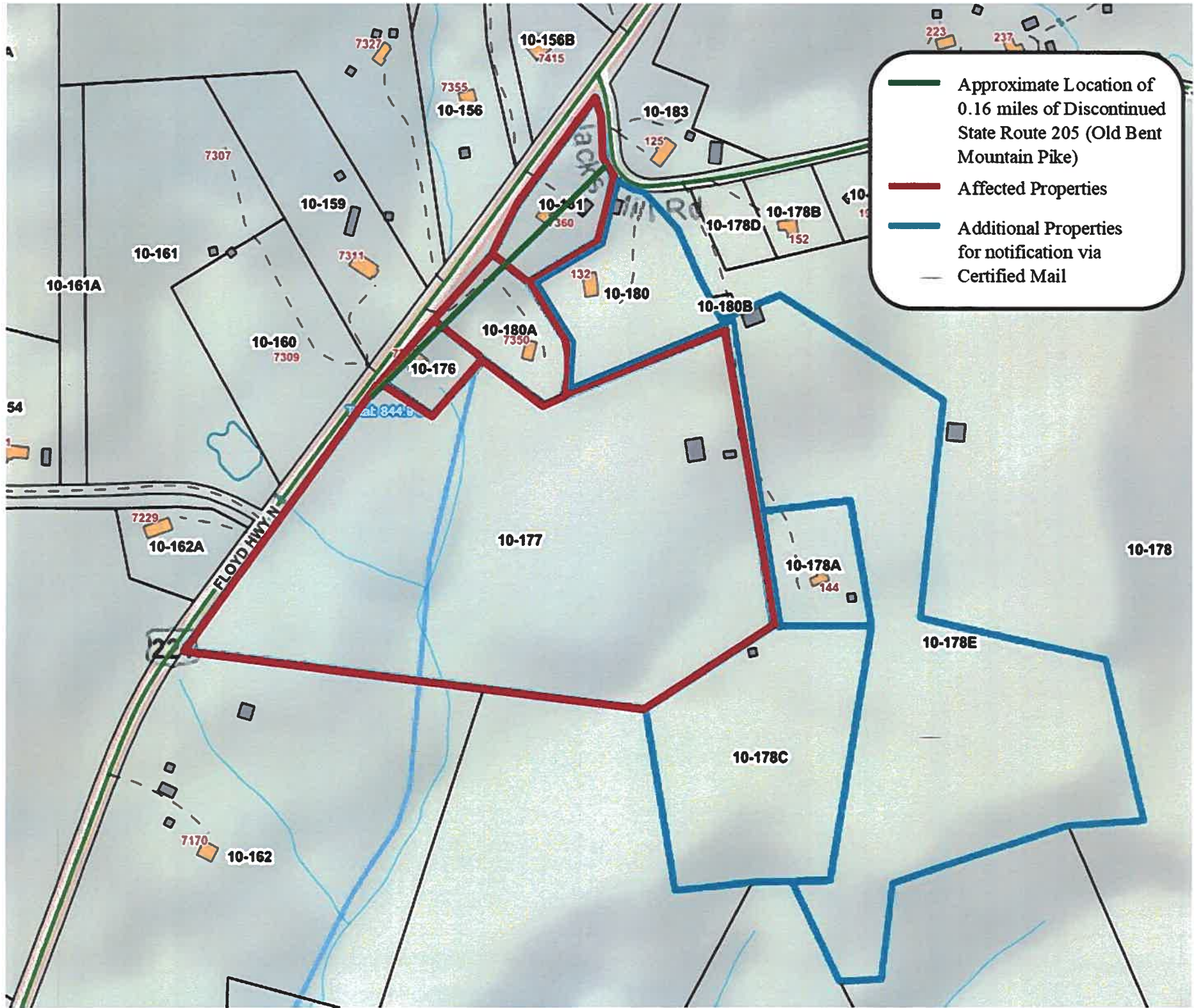
Said public hearing will be conducted at the Floyd County Administration Building, 120 West Oxford Street, Floyd, VA 24091.

All interested citizens are invited to attend. Written comments will also be accepted until 4:00 p.m. on April 21, 2023 as presented to the County Administrator at the above address.

BY THE ORDER OF THE FLOYD COUNTY BOARD OF SUPERVISORS

ATTEST 
Linda S. Millsaps
County Administrator

Advertise: April 13, 2023
April 20, 2023



- Approximate Location of 0.16 miles of Discontinued State Route 205 (Old Bent Mountain Pike)
- Affected Properties
- Additional Properties for notification via Certified Mail
- Certified Mail

10-161A

10-161

10-160
7309

10-159

7307

10-156

10-156B
7415

7355

10-183

125

10-178B

152

10-180B

10-180A

7350

10-181

360

10-180

132

10-177

10-178A

144

10-178

10-178E

10-178C

10-162

7170

10-162A

7229

FLOYD HWY N

22

at 844



3/22/23: Notice of Public Hearing posted near the intersection of Old Bent Mountain Pike and Jacks Mill Rd.



3/22/23: Notice of Public Hearing posted near the intersection of Old Bent Mountain Pike and Floyd Hwy N.

AT A REGULAR MEETING OF THE BOARD OF SUPERVISORS OF FLOYD COUNTY, VIRGINIA, HELD ON TUESDAY, APRIL 25, 2023 AT 7:00 P.M. IN THE BOARD ROOM OF THE COUNTY ADMINISTRATION BUILDING, THEREOF:

PRESENT:

The following action was taken:

On a motion of Supervisor _____, seconded by Supervisor _____, and unanimously carried, it was resolved to adopt the following resolution:

RESOLUTION
Secondary Route Abandonment

WHEREAS, a public notice was posted as prescribed under Section 33.2-909, Code of Virginia, 1950 As Amended, announcing the Board's intention to abandon the segment of road described below from the Secondary System of State Highways; and

WHEREAS, after considering all evidence available and receiving no negative comments at the public hearing held on this date, the Board is satisfied that no public necessity exists for the continuance of the discontinued portion of State Route 205 Old Bent Mountain Pike, 0.16 miles from the intersection of Old Bent Mountain Pike/Jacks Mill Road to the intersection of Old Bent Mountain Pike/Floyd Hwy N; and

WHEREAS, the segment of Route 205 is no longer needed as part of the Secondary System of State Highways;

NOW, THEREFORE, BE IT RESOLVED, the Board of Supervisors of Floyd County abandons the above-described segment of road and removes it from the Secondary System of State Highways, pursuant to Section 33.2-909, Code of Virginia, 1950 As Amended.

BE IT FURTHER RESOLVED, that a certified copy of this resolution be forwarded to the Resident Engineer of the Virginia Department of Transportation.

Joe D. Turman, Chairman
Board of Supervisors

ATTEST _____
Linda S. Millsaps, County Administrator
And Clerk to Board of Supervisors

MEMORANDUM

To: Floyd County Board of Supervisors

From: Karla Turman, Planner
On behalf of the Department of Emergency Management

Date: April 11, 2023

Re: Request for Naming of Shared Drive – Water Haven Ln SE
Tax Map #'s 44-50D, 44-50E, 44-59, and 44-60

Cc: Mark Bolt, Building Official
Kevin Sowers, Emergency Services Coordinator

The Department of Emergency Management would like to submit a request for the naming of a shared drive where three (3) or more structures will be addressed. The tax map numbers for those properties are Tax Map #'s 44-50D, 44-50E, 44-59, and 44-60. The shared drive is off US Route 221 (Floyd Hwy N). A map is included with this request.

A letter was mailed to the property owners requesting them to decide on a name for the shared drive. The property owners returned the signed forms with the following name: Water Haven Ln.

The Department asks that the Board of Supervisors to consider naming the shared drive Water Haven Ln.

E911 Shared Drive Road Name Request

DEREK WALL

Date of Letter: 3/2/2023

	Tax Map #s	Owner Name(s) and Mailing Address	Current Structure Address
1	44-50E	Little River Holdings LLC 102 N. Locust St Floyd, VA, 24091	TBD Permit No. 58-2023 Floyd, VA, 24091
2	44-59	Sarah Tayloe Skaar or Erik Arne Skaar 1390 Floyd Hwy N Floyd, VA, 24091	1390 Floyd Hwy N Floyd, VA, 24091
3	44-60	William Wheeler Nease 150 Jefferson Davis Rd Martinsville, VA, 24112	1392 Floyd Hwy N Floyd, VA, 24091

Proposed Road Name:

WATERHAVEN LANE

By signing this form, I/we acknowledge my/our understanding that the Floyd County Department of Emergency Management is required to name any shared drive containing three (3) or more dwellings or addressed structures. I affirm that I/we have chosen the road name written above for the shared drive. I/we also affirm that once the shared drive is named, my/our current E911 address will no longer exist, and the structure(s) will be given a new E911 address using the name of the shared drive. I acknowledge that the extensions "Road" and "Street" cannot be used in the name of a private, shared drive.

Property Owner #1 Printed Name(s) and Signature(s):

John Derek Wall *Dr. Paul Wall*

Date:

3/9/23

Property Owner #2 Printed Name(s) and Signature(s):

FORTH SKAAR *[Signature]*

Date:

3-9-23

Property Owner #3 Printed Name(s) and Signature(s):

William W Nease *[Signature]*

Date:

3-9-23

Please note:

1. If all parties involved cannot agree on a name for the shared drive, the Board of Supervisors may choose the name. Names that are similar to existing road names in the County cannot be approved.
2. After a road name change, it may take up to 12 months for mapping software (i.e., Google Maps, Waze, etc.) to update their data records. The County is not responsible for data outside of our local data.

For Office Use Only		
Date Received Signed Form:	<i>3/13/23</i>	<i>#2023-02</i>
Signs Ordered by:	Date:	Order #:
Post Office Notified by:	Date:	



1392 Floyd Hwy N
NEASE WILLIAM WHEELER
150 Jefferson Davis Rd
Martinsville VA

1390 Floyd Hwy N
SKAAR SARAH TAYLOE OR
ERICK ARNE SKAAR
1390 Floyd Hwy N
Floyd VA

Permit: 58-2023



County of Floyd
Department of Emergency Management
120 West Oxford Street • PO Box 218 • Floyd, VA 24091
Phone: 540-745-9359 • Fax: 540-745-9305

March 2, 2023

Little River Holdings LLC
102 N. Locust Street
Floyd, VA 24091

Re: Letter of Request for Naming of Shared Drive; Tax Map #'s 44-50E, 44-59, and 44-60

Dear Property Owners:

According to our records, your property currently shares a driveway with other property owners where three (3) or more dwellings or addressed structures have been placed. For safety and first response purposes, the Floyd County Department of Emergency Management is required to name any shared drive containing three (3) or more dwellings or addressed structures.

Included with this letter is an E911 road name request form. Please speak with neighboring property owner(s) who currently use the shared drive and attempt to agree on a name. If you and your neighbors are unable to agree on a proposed name for the shared drive, or if the form has not been received with signatures from all property owners within 30 days of this letter, the County will choose a name to be presented to the Board of Supervisors for approval. Please note that names that are similar to existing road names cannot be used, nor can the extensions "Road" or "Street" be used for private shared drives.

Once a name for the shared drive has been approved by the Board of Supervisors, you will be assigned a revised E911 address. The County will send notifications regarding to the changing of E911 address(es) to you, any neighbors using the shared drive, as well as the USPS Postmaster. If you have questions about this notice, please contact Kevin Sowers, Floyd County E-911 Coordinator, by emailing ksowers@floydcova.org.

Sincerely,

Karla Turman
Floyd County Planner
On Behalf of the Department of Emergency Management

Enclosure

CC: Sarah Tayloe Skaar or Erik Arne Skaar
William Wheeler Nease



County of Floyd
Department of Emergency Management
120 West Oxford Street • PO Box 218 • Floyd, VA 24091
Phone: 540-745-9359 • Fax: 540-745-9305

March 2, 2023

Sarah Tayloe Skaar or Erik Arne Skaar
1390 Floyd Hwy N
Floyd, VA 24091

Re: Letter of Request for Naming of Shared Drive; Tax Map #'s 44-50E, 44-59, and 44-60

Dear Property Owners:

According to our records, your property currently shares a driveway with other property owners where three (3) or more dwellings or addressed structures have been placed. For safety and first response purposes, the Floyd County Department of Emergency Management is required to name any shared drive containing three (3) or more dwellings or addressed structures.

Included with this letter is an E911 road name request form. Please speak with neighboring property owner(s) who currently use the shared drive and attempt to agree on a name. If you and your neighbors are unable to agree on a proposed name for the shared drive, or if the form has not been received with signatures from all property owners within 30 days of this letter, the County will choose a name to be presented to the Board of Supervisors for approval. Please note that names that are similar to existing road names cannot be used, nor can the extensions "Road" or "Street" be used for private shared drives.

Once a name for the shared drive has been approved by the Board of Supervisors, you will be assigned a revised E911 address. The County will send notifications regarding to the changing of E911 address(es) to you, any neighbors using the shared drive, as well as the USPS Postmaster. If you have questions about this notice, please contact Kevin Sowers, Floyd County E-911 Coordinator, by emailing ksowers@floydcova.org.

Sincerely,

Karla Turman
Floyd County Planner
On Behalf of the Department of Emergency Management

Enclosure

CC: Little River Holding LLC
William Wheeler Nease



County of Floyd
Department of Emergency Management
120 West Oxford Street • PO Box 218 • Floyd, VA 24091
Phone: 540-745-9359 • Fax: 540-745-9305

March 2, 2023

William Wheeler Nease
150 Jefferson Davis Rd.
Martinsville, VA 24112

Re: Letter of Request for Naming of Shared Drive; Tax Map #'s 44-50E, 44-59, and 44-60

Dear Property Owners:

According to our records, your property currently shares a driveway with other property owners where three (3) or more dwellings or addressed structures have been placed. For safety and first response purposes, the Floyd County Department of Emergency Management is required to name any shared drive containing three (3) or more dwellings or addressed structures.

Included with this letter is an E911 road name request form. Please speak with neighboring property owner(s) who currently use the shared drive and attempt to agree on a name. If you and your neighbors are unable to agree on a proposed name for the shared drive, or if the form has not been received with signatures from all property owners within 30 days of this letter, the County will choose a name to be presented to the Board of Supervisors for approval. Please note that names that are similar to existing road names cannot be used, nor can the extensions "Road" or "Street" be used for private shared drives.

Once a name for the shared drive has been approved by the Board of Supervisors, you will be assigned a revised E911 address. The County will send notifications regarding to the changing of E911 address(es) to you, any neighbors using the shared drive, as well as the USPS Postmaster. If you have questions about this notice, please contact Kevin Sowers, Floyd County E-911 Coordinator, by emailing ksowers@floydcova.org.

Sincerely,

Karla Turman
Floyd County Planner
On Behalf of the Department of Emergency Management

Enclosure

CC: Sarah Tayloe Skaar or Erik Arne Skaar
Little River Holdings LLC

E911 Shared Drive Road Name Request

Date of Letter: 3/2/2023

	Tax Map #s	Owner Name(s) and Mailing Address	Current Structure Address
1	44-50E	Little River Holdings LLC 102 N. Locust St Floyd, VA, 24091	TBD Permit No. 58-2023 Floyd, VA, 24091
2	44-59	Sarah Tayloe Skaar or Erik Arne Skaar 1390 Floyd Hwy N Floyd, VA, 24091	1390 Floyd Hwy N Floyd, VA, 24091
3	44-60	William Wheeler Nease 150 Jefferson Davis Rd Martinsville, VA, 24112	1392 Floyd Hwy N Floyd, VA, 24091

Proposed Road Name: _____

By signing this form, I/we acknowledge my/our understanding that the Floyd County Department of Emergency Management is required to name any shared drive containing three (3) or more dwellings or addressed structures. I affirm that I/we have chosen the road name written above for the shared drive. I/we also affirm that once the shared drive is named, my/our current E911 address will no longer exist, and the structure(s) will be given a new E911 address using the name of the shared drive. I acknowledge that the extensions "Road" and "Street" cannot be used in the name of a private, shared drive.

Property Owner #1 Printed Name(s) and Signature(s): _____ Date: _____

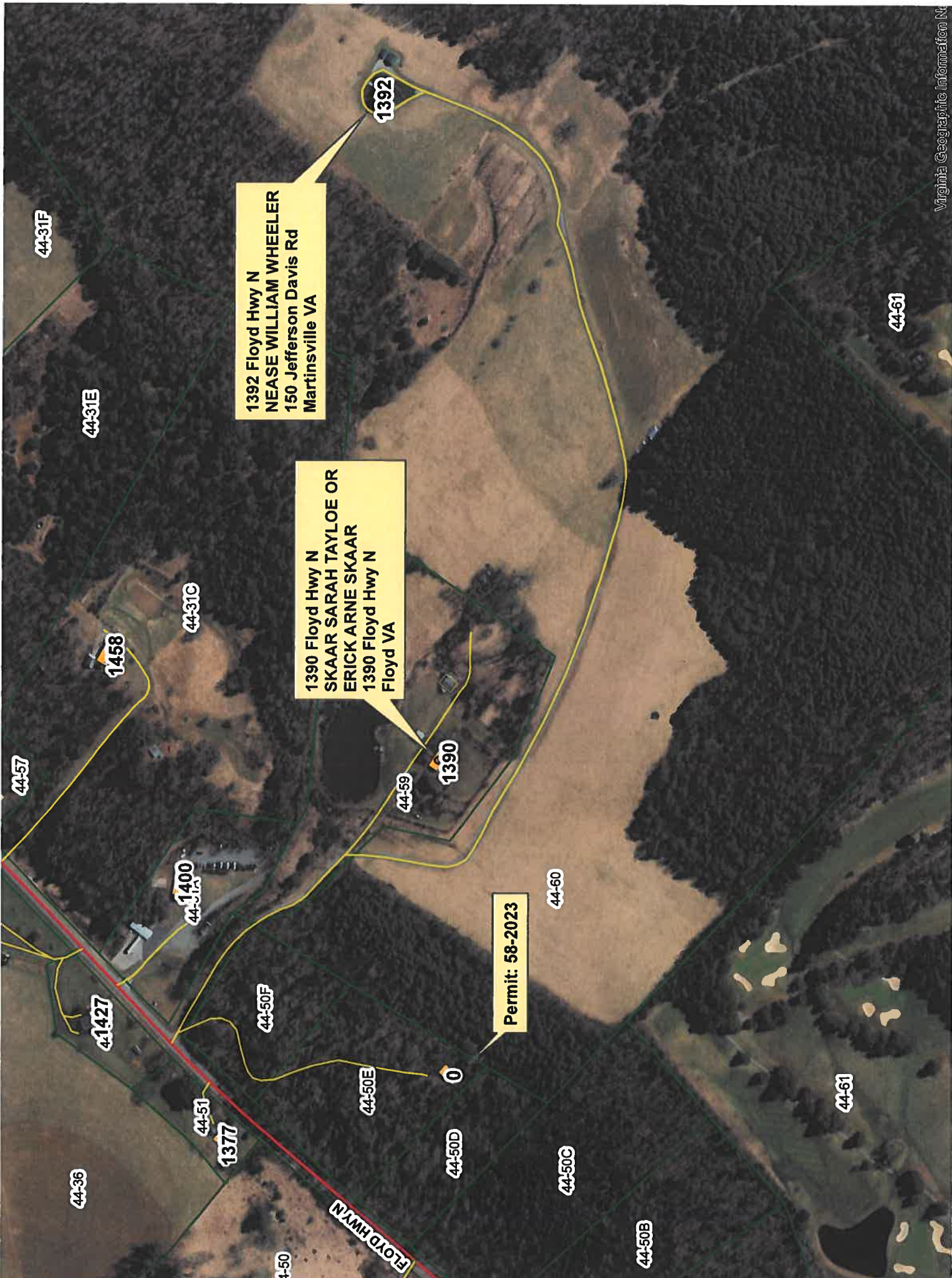
Property Owner #2 Printed Name(s) and Signature(s): _____ Date: _____

Property Owner #3 Printed Name(s) and Signature(s): _____ Date: _____

Please note:

1. If all parties involved cannot agree on a name for the shared drive, the Board of Supervisors may choose the name. Names that are similar to existing road names in the County cannot be approved.
2. After a road name change, it may take up to 12 months for mapping software (i.e., Google Maps, Waze, etc.) to update their data records. The County is not responsible for data outside of our local data.

For Office Use Only		
Date Received Signed Form: _____		
Signs Ordered by: _____	Date: _____	Order #: _____
Post Office Notified by: _____	Date: _____	



1392 Floyd Hwy N
 NEASE WILLIAM WHEELER
 150 Jefferson Davis Rd
 Martinsville VA

1390 Floyd Hwy N
 SKAAR SARAH TAYLOE OR
 ERICK ARNE SKAAR
 1390 Floyd Hwy N
 Floyd VA

Permit: 58-2023

1392

1390

1458

1400

1427

1377

0

44-31F

44-31E

44-31C

44-57

44-59

44-60

44-61

44-61

44-36

44-50

44-50E

44-50D

44-50C

44-50B

FLOYD HWY N

MEMORANDUM

To: Floyd County Board of Supervisors

From: Karla Turman, Planner
On behalf of the Department of Emergency Management

Date: April 21, 2023

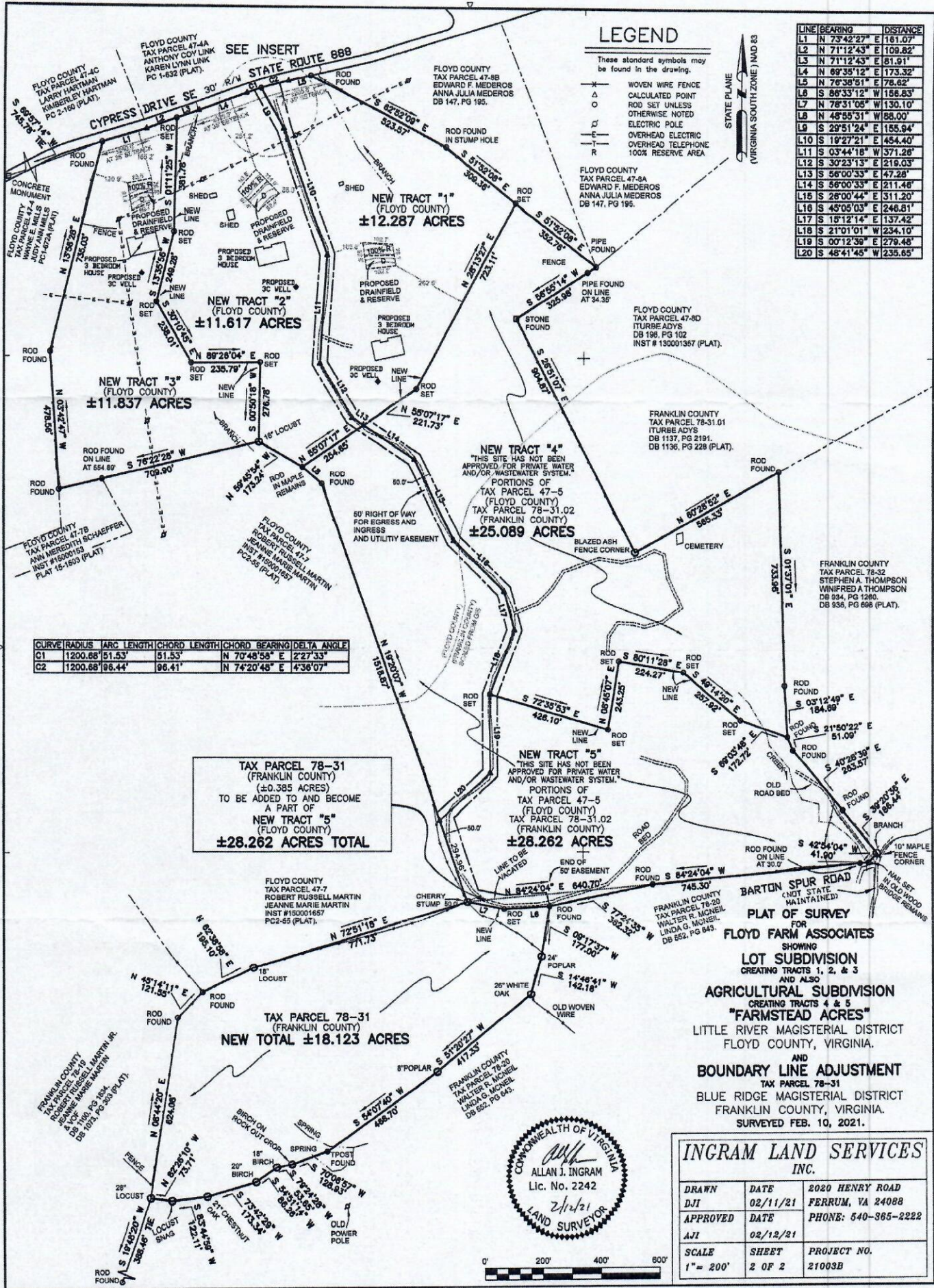
Re: Request for Naming of Shared Drive – Mirabel Drive
Tax Map #'s 47-5; 47-5A; 47-5B; 47-5D; 47-5C

Cc: Mark Bolt, Building Official
Kevin Sowers, Emergency Services Coordinator

The Department of Emergency Management would like to submit a request for the naming of a shared drive where three (3) or more structures will most likely be addressed. While there are not currently three (3) addressed structures on the driveway, staff feels that naming the drive now will save future address changes to any structure that is addressed in the subdivision on Cypress Dr SE.

A letter was mailed to the property owner requesting them to decide on a name for the drive. The property owner returned the signed form with the name **Mirabel Drive**.

The Department asks that the Board of Supervisors consider the request and come to a decision on naming the drive **Mirabel Drive**.



LEGEND

- These standard symbols may be found in the drawing.
- WOVEN WIRE FENCE
 - △ CALCULATED POINT
 - ROD SET UNLESS OTHERWISE NOTED
 - ⊕ ELECTRIC POLE
 - OVERHEAD ELECTRIC
 - - - OVERHEAD TELEPHONE
 - R 100% RESERVE AREA

LINE	BEARING	DISTANCE
L1	N 73°42'27" E	181.07'
L2	N 71°12'43" E	109.82'
L3	N 71°12'43" E	81.91'
L4	N 69°35'12" E	173.32'
L5	N 76°38'51" E	78.62'
L6	S 86°33'12" W	158.63'
L7	N 78°31'08" W	130.10'
L8	N 48°58'31" W	88.00'
L9	S 29°51'24" E	155.94'
L10	S 19°27'21" E	454.40'
L11	S 03°44'18" W	371.28'
L12	S 30°23'13" E	219.03'
L13	S 56°00'33" E	47.28'
L14	S 56°00'33" E	211.46'
L15	S 28°00'44" E	311.20'
L16	S 45°00'03" E	246.81'
L17	S 18°12'14" E	137.42'
L18	S 21°01'01" W	234.10'
L19	S 00°12'38" E	279.48'
L20	S 48°41'45" W	235.65'

CURVE	RADIUS	ARC LENGTH	CHORD LENGTH	CHORD BEARING	DELTA ANGLE
C1	1200.68'	51.53'	51.53'	N 70°48'58" E	2°27'33"
C2	1200.68'	96.44'	96.41'	N 74°20'48" E	4°36'07"

TAX PARCEL 78-31 (FRANKLIN COUNTY)
 (±0.385 ACRES)
 TO BE ADDED TO AND BECOME
 A PART OF
NEW TRACT "5" (FLOYD COUNTY)
±28.262 ACRES TOTAL

TAX PARCEL 78-31 (FRANKLIN COUNTY)
NEW TOTAL ±18.123 ACRES

INGRAM LAND SERVICES INC.

DRAWN	DATE	2020 HENRY ROAD
DJI	02/11/21	FERRUM, VA 24088
APPROVED	DATE	PHONE: 540-365-2222
AJI	02/12/21	
SCALE	SHEET	PROJECT NO.
1" = 200'	2 OF 2	21003B



E911 Shared Drive Road Name Request

Date of Letter: 3/14/2023

	Tax Map #s	Owner Name(s) and Mailing Address	Current Structure Address
1	47-5	Lawrence W. Meder 111 Lady Astor St. Danville, VA, 24541	0 Cypress Dr. SE Floyd, VA, 24091
2	47-5A, 47-5B, & 47-5D	Floyd Farm Associates P. O. Box 179 Floyd, VA, 24091	0 Cypress Dr. SE Floyd, VA, 24091
3	47-5C	Busher & Brown Real Estate LLC 3151 Northwest 68th Ave. Ocala, FL, 34482	0 Cypress Dr. SE Floyd, VA, 24091

Proposed Road Name: Mirabel Drive (MIRABEL DRIVE)

By signing this form, I/we acknowledge my/our understanding that the Floyd County Department of Emergency Management is required to name any shared drive containing three (3) or more dwellings or addressed structures. I affirm that I/we have chosen the road name written above for the shared drive. I/we also affirm that once the shared drive is named, my/our current E911 address will no longer exist, and the structure(s) will be given a new E911 address using the name of the shared drive. I acknowledge that the extensions "Road" and "Street" cannot be used in the name of a private, shared drive.

Property Owner #1 Printed Name(s) and Signature(s): *Lawrence W. Meder* Date: *3-21-23*
Lawrence W. Meder TRACT #1

Property Owner #2 Printed Name(s) and Signature(s): _____ Date: _____

Property Owner #3 Printed Name(s) and Signature(s): _____ Date: _____

Please note:
 If all parties involved cannot agree on a name for the shared drive, the Board of Supervisors may choose the name. Names that are similar to existing road names in the County cannot be approved.

After a road name change, it may take up to 12 months for mapping software (i.e., Google Maps, Waze, etc.) to update their data records. The County is not responsible for data outside of our local data.

For Office Use Only	Request #: 2023-03
Date Received Signed Form:	
Signs Ordered by:	Date: Order #:
Post Office Notified by:	Date:

E911 Shared Drive Road Name Request

Date of Letter: 3/14/2023

	Tax Map #s	Owner Name(s) and Mailing Address	Current Structure Address
1	47-5	Lawrence W. Meder 111 Lady Astor St. Danville, VA, 24541	0 Cypress Dr. SE Floyd, VA, 24091
2	47-5A, 47-5B, & 47-5D	Floyd Farm Associates P. O. Box 179 Floyd, VA, 24091	0 Cypress Dr. SE Floyd, VA, 24091
3	47-5C	Busher & Brown Real Estate LLC 3151 Northwest 68th Ave. Ocala, FL, 34482	0 Cypress Dr. SE Floyd, VA, 24091

Proposed Road Name: Mirabel Drive

By signing this form, I/we acknowledge my/our understanding that the Floyd County Department of Emergency Management is required to name any shared drive containing three (3) or more dwellings or addressed structures. I affirm that I/we have chosen the road name written above for the shared drive. I/we also affirm that once the shared drive is named, my/our current E911 address will no longer exist, and the structure(s) will be given a new E911 address using the name of the shared drive. I acknowledge that the extensions "Road" and "Street" cannot be used in the name of a private, shared drive.

Property Owner #1 Printed Name(s) and Signature(s): _____ Date: _____

Property Owner #2 Printed Name(s) and Signature(s): Floyd Farm Associates, David G. Larsen Date: 3-21-23
David G. Larsen

Property Owner #3 Printed Name(s) and Signature(s): _____ Date: _____

Please note:

If all parties involved cannot agree on a name for the shared drive, the Board of Supervisors may choose the name. Names that are similar to existing road names in the County cannot be approved.

After a road name change, it may take up to 12 months for mapping software (i.e., Google Maps, Waze, etc.) to update their data records. The County is not responsible for data outside of our local data.

For Office Use Only	Request #: 2023-03
Date Received Signed Form:	
Signs Ordered by:	Date: Order #:
Post Office Notified by:	Date:

E911 Shared Drive Road Name Request

Date of Letter: 3/14/2023

	Tax Map #s	Owner Name(s) and Mailing Address	Current Structure Address
1	47-5	Lawrence W. Meder 111 Lady Astor St. Danville, VA, 24541	0 Cypress Dr. SE Floyd, VA, 24091
2	47-5A, 47-5B, & 47-5D	Floyd Farm Associates P. O. Box 179 Floyd, VA, 24091	0 Cypress Dr. SE Floyd, VA, 24091
3	47-5C	Busher & Brown Real Estate LLC 3151 Northwest 68th Ave. Ocala, FL, 34482	0 Cypress Dr. SE Floyd, VA, 24091

Proposed Road Name: Mirabel Drive

By signing this form, I/we acknowledge my/our understanding that the Floyd County Department of Emergency Management is required to name any shared drive containing three (3) or more dwellings or addressed structures. I affirm that I/we have chosen the road name written above for the shared drive. I/we also affirm that once the shared drive is named, my/our current E911 address will no longer exist, and the structure(s) will be given a new E911 address using the name of the shared drive. I acknowledge that the extensions "Road" and "Street" cannot be used in the name of a private, shared drive.

Property Owner #1 Printed Name(s) and Signature(s): _____ Date: _____

Property Owner #2 Printed Name(s) and Signature(s): _____ Date: _____

Property Owner #3 Printed Name(s) and Signature(s): _____ Date: 3/22/23

Genevieve Busher
Donald Brown
Michelle Brown

[Handwritten signatures for Genevieve Busher, Donald Brown, and Michelle Brown]

Please note: If all parties involved cannot agree on a name for the shared drive, the Board of Supervisors may choose the name. Names that are similar to existing road names in the County cannot be approved.

After a road name change, it may take up to 12 months for mapping software (i.e., Google Maps, Waze, etc.) to update their data records. The County is not responsible for data outside of our local data.

For Office Use Only		Request #: 2023-03
Date Received Signed Form:		
Signs Ordered by:	Date:	Order #:
Post Office Notified by:	Date:	



County of Floyd
Department of Emergency Management
120 West Oxford Street • PO Box 218 • Floyd, VA 24091
Phone: 540-745-9359 • Fax: 540-745-9305

March 14, 2023

Lawrence W. Meder
111 Lady Astor St.
Danville, VA 24541

Re: Letter of Request for Naming of Shared Drive;
Farmstead Acres
Tax Map #'s 47-5, 47-5A, 47-5B, 47-5C, and 47-5D

Dear Property Owners:

According to our records, your property is part of a subdivision whose plat shows that all parcels will be accessed by a single 50 ft. right-of-way that connects to State Rt. 888 (Cypress Dr. SE).

For safety and first response purposes, the Floyd County Department of Emergency Management is required to name any shared drive containing three (3) or more dwellings or addressed structures. While there are not currently three (3) addressed structures on the shared driveway, the County feels that naming the shared drive now will save future address changes to any structure that is addressed off Cypress Dr.

Included with this letter is an E911 road name request form. Please returned the signed form with a proposed name for the shared drive within 30 days of this letter. Please note that names that are similar to existing road names cannot be used, nor can the extensions "Road" or "Street" be used for private shared drives.

If you have questions about this notice, please contact Kevin Sowers, Floyd County E-911 Coordinator, by emailing ksowers@floydcova.org.

Sincerely,

Karla Turman
Floyd County Planner
On Behalf of the Department of Emergency Management

Enclosures

cc: Floyd Farm Associates
Busher & Brown Real Estate LLC



County of Floyd
Department of Emergency Management
120 West Oxford Street • PO Box 218 • Floyd, VA 24091
Phone: 540-745-9359 • Fax: 540-745-9305

March 14, 2023

Floyd Farm Associates (sent via email land@swva.net)
P. O. Box 179
Floyd, VA 24091

Re: Letter of Request for Naming of Shared Drive;
Farmstead Acres
Tax Map #'s 47-5, 47-5A, 47-5B, 47-5C, and 47-5D

Dear Property Owners:

According to our records, your property is part of a subdivision whose plat shows that all parcels will be accessed by a single 50 ft. right-of-way that connects to State Rt. 888 (Cypress Dr. SE).

For safety and first response purposes, the Floyd County Department of Emergency Management is required to name any shared drive containing three (3) or more dwellings or addressed structures. While there are not currently three (3) addressed structures on the shared driveway, the County feels that naming the shared drive now will save future address changes to any structure that is addressed off Cypress Dr.

Included with this letter is an E911 road name request form. Please returned the signed form with a proposed name for the shared drive within 30 days of this letter. Please note that names that are similar to existing road names cannot be used, nor can the extensions "Road" or "Street" be used for private shared drives.

If you have questions about this notice, please contact Kevin Sowers, Floyd County E-911 Coordinator, by emailing ksowers@floydcova.org.

Sincerely,

Karla Turman

Floyd County Planner

On Behalf of the Department of Emergency Management

Enclosures

cc: Lawrence Meder
Busher & Brown Real Estate LLC



County of Floyd
Department of Emergency Management
120 West Oxford Street • PO Box 218 • Floyd, VA 24091
Phone: 540-745-9359 • Fax: 540-745-9305

March 14, 2023

Busher & Brown Real Estate LLC
Attn: Michelle Jean Brown
3151 Northwest 68th Ave.
Ocala, FL 34482

Re: Letter of Request for Naming of Shared Drive;
Farmstead Acres
Tax Map #'s 47-5, 47-5A, 47-5B, 47-5C, and 47-5D

Dear Property Owners:

According to our records, your property is part of a subdivision whose plat shows that all parcels will be accessed by a single 50 ft. right-of-way that connects to State Rt. 888 (Cypress Dr. SE).

For safety and first response purposes, the Floyd County Department of Emergency Management is required to name any shared drive containing three (3) or more dwellings or addressed structures. While there are not currently three (3) addressed structures on the shared driveway, the County feels that naming the shared drive now will save future address changes to any structure that is addressed off Cypress Dr.

Included with this letter is an E911 road name request form. Please returned the signed form with a proposed name for the shared drive within 30 days of this letter. Please note that names that are similar to existing road names cannot be used, nor can the extensions "Road" or "Street" be used for private shared drives.

If you have questions about this notice, please contact Kevin Sowers, Floyd County E-911 Coordinator, by emailing ksowers@floydcova.org.

Sincerely,

Karla Turman
Floyd County Planner
On Behalf of the Department of Emergency Management

Enclosures

cc: Floyd Farm Associates
Lawrence W. Meder